

**+NOTICE!!**

**These documents have been scanned!**

**Do not place un-scanned documents beneath this notice!**

**Do not remove this notice from this file!**

GPO Jacket No. 560-102  
Print Order 61540  
Rise Business Services, LLC  
Job=AZ15 8/2/2019



Box Number= AZ15197



Claim Begin-End: AMC293158-AMC293158

**1 Initial Receipt**



AZ15197-2

AMC293003-AMC294150



UNITED STATES  
DEPARTMENT OF THE INTERIOR  
BUREAU OF LAND MANAGEMENT

RECEIPT AND ACCOUNTING ADVICE

NO. 1577757

02

Subject:

MINING CLAIMS (1)

MG/AZ FBE 22 89 0 19 12

1000

Applicant:

XXXXXXXXXXXXXXXXXXXX  
RONALD WIELGUS ET AL  
5131 BANNOCK AVE  
SIERRA VISTA AZ 85635

*on computer 2-24-89 gji*

*ok*

*Folder reviewed 8/18/92 SP*

Remitter:

SAME

Assignor:

LEASE MANAGEMENT DATA  NEW  UPDATE  PAYMENT

ORIGINAL SERIAL NO.	ASG.	TYPE	ST.	CTY.	FUND SYMBOL	ACRES/UNITS	RATE
AMC 293158, KING KONG							

AMOUNT	ANV. DATE	EXP. DATE	BILL CYC.	S/C	DISTRICT	NEXT BILL	MISC. DATA	U of M	ACTUAL UNITS

ASSIGNMENT SERIAL NO.	ASG.	TYPE	ST.	CTY.	FUND SYMBOL	ACRES/UNITS	RATE

AMOUNT	ANV. DATE	EXP. DATE	BILL CYC.	S/C	DISTRICT	NEXT BILL	MISC. DATA	U of M	ACTUAL UNITS
					NF				

APPLY REMITTANCE

ACTION	FUND SYMBOL	CTY.	AMOUNT
FILING FEE			
RENTAL			
UNEARNED			
REFUND			
TOTAL			
AMOUNT DUE			

Remarks:

*245-20E*

*Status ok  
ORCA ok  
[Signature]*

BY:

DATE:

- Lease in Escrow?
- KGS?
- Auto Escalates?
- Auto Renew?

- Of Interest?
- Operating Rights?
- Operator
- Bond Filed?

FOR MMS USE ONLY

BILLEE	FOREST REFUGE
NUMBER	
OCS SECTION	
CODE	

*M/T*



UNITED STATES  
DEPARTMENT OF THE INTERIOR  
BUREAU OF LAND MANAGEMENT

RECEIPT AND ACCOUNTING ADVICE

NO. 1577757

02

Subject:

MINING CLAIMS (1)

MG/AZ FBE 32 89 0 19 12

1000

Applicant:

~~XXXXXXXXXXXX~~  
RONALD WIELGUS ET AL  
5131 BANNOCK AVE  
SIERRA VISTA AZ 85635

*on computer 2-24-89  
Folder reviewed 8/18/92*

*OK*

Remitter:

SAME

Assignor:

LEASE MANAGEMENT DATA									
<input type="checkbox"/> NEW <input type="checkbox"/> UPDATE <input type="checkbox"/> PAYMENT									
ORIGINAL SERIAL NO.	ASG.	TYPE	ST.	CTY.	FUND SYMBOL			ACRES/UNITS	RATE
AMC 293158, KING KONT									
AMOUNT	ANV. DATE	EXP. DATE	BILL CYC.	S/C	DISTRICT	NEXT BILL	MISC. DATA	U of M	ACTUAL UNITS
ASSIGNMENT SERIAL NO.	ASG.	TYPE	ST.	CTY.	FUND SYMBOL			ACRES/UNITS	RATE
AMOUNT	ANV. DATE	EXP. DATE	BILL CYC.	S/C	DISTRICT	NEXT BILL	MISC. DATA	U of M	ACTUAL UNITS
					NF				

APPLY REMITTANCE			
ACTION	FUND SYMBOL	CTY.	AMOUNT
FILING FEE			
RENTAL			
UNEARNED			
REFUND			
TOTAL			
AMOUNT DUE			

Remarks: 245-20E

*status ok  
ORCA OK  
TR*

BY: \_\_\_\_\_ DATE: \_\_\_\_\_

- Lease in Escrow?
- KGS?                      Of Interest?
- Auto Escalates?            Operating Rights?
- Auto Renew?                Operator
- Bond Filed?

FOR MMS USE ONLY		
BILLEE	NUMBER	FOREST REFUGE
OCS SECTION	CODE	

*M/T*



**NOTICE!!**

**These documents have been scanned!**

**Do not place un-scanned documents beneath this notice!**

**Do not remove this notice from this file!**

GPO Jacket No. 560-102  
Print Order 61540  
Rise Business Services, LLC  
Job=AZ15 8/2/2019




Box Number= AZ15197



Claim Begin-End: AMC293158-AMC293158

**2 Correspondence**



AZ15197-2

AMC293003-AMC294150





# United States Department of the Interior

BUREAU OF LAND MANAGEMENT  
ARIZONA STATE OFFICE  
3707 N. 7TH STREET  
P.O. BOX 16563  
PHOENIX, ARIZONA 85011  
(602) 640-5550



IN REPLY REFER TO:

A MC 302602  
90-POL-247  
(922 -SR )

*TR*

CERTIFIED MAIL- RETURN RECEIPT REQUESTED

September 5, 1990

Thomas E. Tierney  
P.O. Box 1415  
Sierra Vista, Arizona 85636

## NOTICE

The Bureau of Land Management, Arizona State Office, timely received the following document(s) covering 5 Mining Claims, Mill or Tunnel Sites:

- X   : Proof of Labor
- : Notice of Intention to Hold
- : Amendment(s)
- : Transfer of Interest.

Effective January 3, 1989, new regulations were implemented (copy enclosed) which require a \$5.00 service charge for each claim or site to accompany any of the above-listed filings. Before we can accept and process your filing we must receive your remittance in the amount \$ 25.00.

This amount must be received within 30 days of the date of receipt of this decision. Failure to remit this service charge shall cause the filing to be rejected and returned.

Please return the enclosed sheet with your remittance so that we can trace your filing.

You will receive a receipt for your remittance.

*Alan Rabinoff*  
Alan Rabinoff  
Chief, Branch of  
Mining Law Administration

Enclosures



PLEASE RETURN THIS SHEET WITH YOUR REMITTANCE TO THE D.O.I., Bureau of Land Management, P.O. Box 16563, Phoenix, Arizona 85011.

---

NAME: Thomas E. Tierney

SERIAL NUMBER I.D.: A MC 302602-4; 293158; 137407

TYPE OF FILING: 90-POL- 247

DATE FILED: August 31, 1990

AMOUNT DUE: \$ 25.00

FOR OFFICE USE ONLY

90-

Disposition  
3460M



**SENDER:** Complete items 1 and 2 when additional services are desired, and complete items 3 and 4.  
 Put your address in the "RETURN TO" Space on the reverse side. Failure to do this will prevent this card from being returned to you. The return receipt fee will provide you the name of the person delivered to and the date of delivery. For additional fees the following services are available. Consult postmaster for fees and check box(es) for additional service(s) requested.

1.  Show to whom delivered, date, and addressee's address. (Extra charge)      2.  Restricted Delivery (Extra charge)

3. Article Addressed to: Thomas E. Tierney P.O. Box 1415 Sierra Vista, AZ 85636 A MC 302602 (922-SR) 90-POL-247 <i>Thomas E. Tierney</i>	4. Article Number <b>764383</b> Type of Service: <input type="checkbox"/> Registered <input type="checkbox"/> Insured <input checked="" type="checkbox"/> Certified <input type="checkbox"/> COD <input type="checkbox"/> Express Mail <input type="checkbox"/> Return Receipt for Merchandise Always obtain signature of addressee or agent and DATE DELIVERED.
5. Signature — Addressee <b>X</b>	8. Addressee's Address (ONLY if registered article) <b>D.E.M. STATE OFFICE</b>  <b>SEP 12 1990</b> <b>7:45 A.M.</b>
6. Signature — Agent <b>X</b>	
7. Date of Delivery <i>9/12/90</i>	

PS Form 3811, Apr. 1989

PHOTOCOPY PROHIBITED  
 DOMESTIC RETURN RECEIPT

**NOTICE!!**

**These documents have been scanned!**

**Do not place un-scanned documents beneath this notice!**

**Do not remove this notice from this file!**

GPO Jacket No. 560-102  
Print Order 61540  
Rise Business Services, LLC  
Job=AZ15 8/2/2019



Box Number= AZ15197



Claim Begin-End: AMC293158-AMC293158

**3 Transfers**



AZ15197-2

AMC293003-AMC294150



Recorded at the request of:



F # 910815708  
OFFICIAL RECORDS  
COCHISE COUNTY  
DATE 08/14/91 HOUR 11  
REQUEST OF  
TIERNEY, THOMAS E  
CHRISTINE RHODES-RECORDER  
FEE : 10.00 PAGES : 1

When recorded, mail to:

Thomas E. Tierney  
P. O. Box 1415  
Sierra Vista, AZ 85636

293158

**QUIT-CLAIM DEED**

For the consideration of Ten Dollars, and other valuable considerations, I or we,

Don R. and Nancy S. Teel

hereby quit-claim to

Thomas E. Tierney

all right, title, or interest in the following real property located in Cochise County, Arizona:

Placer Gold Claim identified as TNT 1 - AMC 293158 aka King Kong Placer Mining Claim, situate on lands belonging to the United States of America, to wit: Beginning at the Northeast corner of the NE $\frac{1}{4}$  of the NE $\frac{1}{4}$  of Section 1, T24S, R20E, thence west 1320 feet to a stone monument, thence south 1320 feet to a stone monument, thence east 1320 feet to a stone monument, thence north 1320 feet to a stone monument, which is at the Location Monument situated in Section 1, T24S, R20E, G&SRB&M, Cochise County, Arizona



RECEIVED OFFICE  
BLM. AZ STATE OFFICE  
Aug 26 1991  
9:00 A.M. ARIZONA  
PHOENIX, ARIZONA

Dated: July 6, 1991

Don R Teel



} ss.

Acknowledged before me on July 6, 1991, by Don R Teel and Nancy S Teel

Sherry L Jeff

Notary Public

My commission will expire: My Commission Expires Sept. 30, 1993

STATE OF \_\_\_\_\_ } ss.  
County of \_\_\_\_\_

Acknowledged before me on \_\_\_\_\_, 19\_\_\_\_, by \_\_\_\_\_

Notary Public

My commission will expire: \_\_\_\_\_

910815708

ENTERED IN COMPUTER  
9-5-91



UNITED STATES  
DEPARTMENT OF THE INTERIOR  
BUREAU OF LAND MANAGEMENT

RECEIPT AND ACCOUNTING ADVICE

NO. 1666388

LH/AZ 08/26/91

Subject: TRANSFERS OF INTEREST (2)  
TNT 1&2

2 11 12 10.00

Applicant:  
THOMAS E. TIERNEY  
P.O. BOX 1415  
SIERRA VISTA, AZ. 85636

Remitter: SAME-CK#3710  
378-3294

Assignor:

LEASE MANAGEMENT DATA  NEW  UPDATE  PAYMENT

ORIGINAL SERIAL NO.	ASG.	TYPE	ST.	CTY.	FUND SYMBOL	ACRES/UNITS	RATE
AMC137407 & 293158							

AMOUNT	ANV. DATE	EXP. DATE	BILL CYC.	S/C	DISTRICT	NEXT BILL	MISC. DATA	U of M	ACTUAL UNITS

ASSIGNMENT SERIAL NO.	ASG.	TYPE	ST.	CTY.	FUND SYMBOL	ACRES/UNITS	RATE

AMOUNT	ANV. DATE	EXP. DATE	BILL CYC.	S/C	DISTRICT	NEXT BILL	MISC. DATA	U of M	ACTUAL UNITS

APPLY REMITTANCE

ACTION	FUND SYMBOL	CTY.	AMOUNT
FILING FEE			
RENTAL			
UNEARNED			
REFUND			
TOTAL			
AMOUNT DUE			

Remarks:

BY: \_\_\_\_\_ DATE: \_\_\_\_\_

Lease in Escrow?  
 KGS? Of Interest?  
 Auto Escalates? Operating Rights?  
 Auto Renew? Operator  
 Bond Filed?

**FOR MMS USE ONLY**

BILLEE	FOREST REFUGE
NUMBER	
OCS SECTION	
CODE	



APR 23 1991  
12pm 50-  
E-2

STATE OF ARIZONA, } ss. I hereby certify that the within instrument was filed and recorded | Fee No.:  
County of \_\_\_\_\_ }  
In Docket No. \_\_\_\_\_ Page \_\_\_\_\_



FEE # 910407612  
OFFICIAL RECORDS  
COCHISE COUNTY  
DATE 04/23/91 HOUR 12

293158

When recorded mail to:  
RAMAEKER & GINGO  
25 El Camino Real, Suite One  
Sierra Vista, AZ 85635

REQUEST OF  
RAMAEKER & GINGO  
CHRISTINE RHODES-RECORDER  
FEE : 9.00 PAGES : 1

### Quit-Claim Deed

For the consideration of Ten Dollars, and other valuable considerations, I or we, **MARIE F. TIERNEY**, a married woman,

hereby quit-claim to **THOMAS E. TIERNEY**, a married man,

**PO Box 1415, Sienna Vista, AZ 85636**

(Amendment) Chgd  
claim name  
4/1990  
to TNT #1  
ly

all right, title, or interest in the following real property situated in Cochise County, Arizona:

This Placer Mining Claim, the name of which is the King Kong Placer Mining Claim, situate on lands belonging to the United States of America, to wit: Beginning at the Northeast corner of the NE $\frac{1}{4}$  of the NE $\frac{1}{4}$  of Section 1, T24S, R20E, thence west 1320 feet to a stone monument, thence south 1320 feet to a stone monument, thence east 1320 feet to a stone monument, thence north 1320 feet to a stone monument, which is at the Location Monument situated in Section 1, T24S, R20E, G&SRB&M, Cochise County, Arizona.

This Placer Mining Claim is further identifiable by the following assigned Bureau of Land Management (BLM) Serial Number, to wit: **A MC 293158.**

RECEIVED  
BLM, AZ STATE OFFICE  
9:00 A.M.  
JUN 26 '91  
PHOENIX, ARIZONA

ENTERED IN COMPUTER  
7-3-91

Dated this 29 day of MARCH, 19 91

*Marie F Tierney*


STATE OF ARIZONA  
County of COCHISE } ss.

This instrument was acknowledged before me this \_\_\_\_\_ day of March, 19\_\_\_\_ by \_\_\_\_\_

910407612

Fee Recd  
ly

*Marie F. Tierney*



My Commission Expires August 31, 1993

My commission will expire

APR 04 1990 12PM P  
5.00

STATE OF ARIZONA, }  
County of \_\_\_\_\_ } ss. \_\_\_\_\_  
In Docket No. \_\_\_\_\_, Page \_\_\_\_\_, at the request of \_\_\_\_\_  
When recorded mail to: \_\_\_\_\_



FEE # 900406268  
OFFICIAL RECORDS ed:  
COCHISE COUNTY  
DATE 04/04/90 HOUR 12  
ared:

293158  
yi

REQUEST OF  
TIERNEY, THOMAS E  
CHRISTINE RHODES-RECORDER \$ \_\_\_\_\_  
FEE : 10.00 PAGES : 1

~~Quit-Claim Deed~~

For the consideration of Ten Dollars, and other valuable considerations, I or we, Ronald S. Wielgus and Alyn J. Wielgus

hereby quit-claim to Don R. Teel and Nancy S. Teel, husband and wife, as joint tenants with right of survivorship, and Thomas E. Tierney and Marie F. Tierney, husband and wife, as joint tenants with right of survivorship, Cochise  
all right, title, or interest in the following real property situated in \_\_\_\_\_ County, Arizona:

This Placer Mining Claim, the name of which is the King Kong Placer Mining Claim, situate on lands belonging to the United States of America, to wit: Beginning at the Northeast Corner of the NE 1/4 of the NE 1/4 of Section 1, T24S, R20E, thence west 1320 feet to a stone monument, thence south 1320 feet to a stone monument, thence east 1320 feet to a stone monument, thence north 1320 feet to a stone monument, which is at the Location Monument situated in Section 1, T24S, R20E, G&SRB&M, Cochise County, Arizona.

This Placer Mining Claim is further identifiable by the following assigned Bureau of Land Management (BLM) Serial Number, to wit: A MC 293158.

RECEIVED  
B.L.M. AZ STATE OFFICE  
APR 20 1990  
7:45 A.M.  
PHOENIX, ARIZONA

ENTERED IN COMPUTER  
5-1-90  
yi

Dated this 2nd day of March, 1990

Ronald S. Wielgus  
Alyn J. Wielgus

STATE OF Arizona }  
County of Pima } ss.  
OFFICIAL SEAL  
**MARIE TEAL**  
Notary Public State of AZ  
PIMA COUNTY  
My Comm. Expires Aug. 24, 1990  
My commission will expire

This instrument was acknowledged before me this 2nd  
day of MARCH, 1990

Marie Teal  
Notary Public



April 19, 1990

RECEIVED  
B.L.M. AZ STATE OFFICE

APR 20 1990

7:45 A.M.  
PHOENIX, ARIZONA

Bureau of Land Management  
Mining Claims Section  
P. O. Box 16563  
Phoenix, AZ 85011

Dear Sir:

Please find enclosed Deeds for Gravel Gertie AMC#137407 and an amendment for a name change to T n T #2 and also, deeds to King Kong AMC#293158 and an amendment for a name change to T n T #1 .

Enclosed is the \$5.00 fee for each claim.

Please let me know if we need to provide you with any further information. We may be reached in the day time at Fran Tierney's work number 458-2700 or evenings 378-3294 and our mailing address is P. O. Box 1415 - Sierra Vista, AZ 85636

Thank you,



M. F. Tierney  
T. E. Tierney  
Nancy S. Teel  
Don R. Teel

UNITED STATES  
DEPARTMENT OF THE INTERIOR  
BUREAU OF LAND MANAGEMENT

RECEIPT AND ACCOUNTING ADVICE

NO. 1681651 04

SM/AZ

04/20/90

OK

2 16 12

20.00

Subject: TRANSFER OF INTEREST  
*and Amendments*

Applicant:  
M. F. TIERNEY, ET AL  
P. O. BOX 1415  
SIERRA VISTA, AZ 85636

Remitter: SAME - CK #1957  
370-3294

Assignor:

LEASE MANAGEMENT DATA  NEW  UPDATE  PAYMENT

ORIGINAL SERIAL NO.	ASG.	TYPE	ST.	CTY.	FUND SYMBOL	ACRES/UNITS	RATE
AMC 293158, 137407							

AMOUNT	ANV. DATE	EXP. DATE	BILL CYC.	S/C	DISTRICT	NEXT BILL	MISC. DATA	U of M	ACTUAL UNITS

ASSIGNMENT SERIAL NO.	ASG.	TYPE	ST.	CTY.	FUND SYMBOL	ACRES/UNITS	RATE

AMOUNT	ANV. DATE	EXP. DATE	BILL CYC.	S/C	DISTRICT	NEXT BILL	MISC. DATA	U of M	ACTUAL UNITS
					2455	158			

APPLY REMITTANCE			
ACTION	FUND SYMBOL	CTY.	AMOUNT
FILING FEE			
RENTAL			
UNEARNED			
REFUND			
TOTAL			
AMOUNT DUE			

Remarks:

BY: \_\_\_\_\_ DATE: \_\_\_\_\_

Lease in Escrow?  
 KGS? Of Interest?  
 Auto Escalates? Operating Rights?  
 Auto Renew? Operator  
 Bond Filed?

**FOR MMS USE ONLY**

BILLEE NUMBER	FOREST REFUGE
OCS SECTION	
CODE	



**NOTICE!!**

**These documents have been scanned!**

**Do not place un-scanned documents beneath this notice!**

**Do not remove this notice from this file!**

GPO Jacket No. 560-102  
Print Order 61540  
Rise Business Services, LLC  
Job=AZ15 8/2/2019



Box Number= AZ15197



Claim Begin-End: AMC293158-AMC293158

**4 Annual Filings**



AZ15197-2

AMC293003-AMC294150

UNITED STATES  
DEPARTMENT OF THE INTERIOR  
BUREAU OF LAND MANAGEMENT

320  
*[Handwritten Signature]*

275158  
137407  
302602  
FORM APPROVED  
OMB NO. 1004-0114  
Expires: January 31, 2020  
351233

**MAINTENANCE FEE WAIVER CERTIFICATION**

SEE INSTRUCTIONS ON PAGE 2

- This small miner waiver is filed for the assessment year beginning on September 1, 2019 and ending on September 1, 2020 451777
- The undersigned and all related parties owned ten or fewer mining claims, mill, or tunnel sites located and maintained on Federal lands in the United States of America on September 1, 2019.
- The undersigned have performed the assessment work required by law for each mining claim listed prior to filing this waiver and understand that by filing this form, the undersigned must file an affidavit of assessment work with the Bureau of Land Management (BLM) by the December 30th following the filing of this waiver.
- The undersigned understand that if the assessment work obligation has not yet come due under 30 U.S.C. 28 (for those claims in their first assessment year only), a notice of intent to hold reciting this condition must be recorded by the December 30th following the filing of this waiver.
- The undersigned understand that mill and tunnel sites may also be listed on this waiver and be waived from payment of the maintenance fee, and that a notice of intent to hold for these sites is required to be filed with the BLM by the December 30th following the filing of this waiver.
- The undersigned understand and acknowledge that pursuant to 43 U.S.C. 1212 and 18 U.S.C. 1001, the filing or recording of a false, fictitious, or fraudulent document with the BLM may result in a fine of up to \$250,000, a prison term not to exceed five years, or both.
- The mining claims, mill or tunnel sites for which this waiver from payment of the maintenance fees is requested are:

CLAIM OR SITE NAME	BLM RECORDATION SERIAL NUMBER
1. TNT 1	AMC 293158
2. TNT 2	AMC 137407
3. Big Four	AMC 302602
4. Big Four	AMC 302603
5. Big Four	AMC 302604
6. J&B #1	AMC 351233
7. The Four Nuggets	AMC 400113
8. AC #1	AMC 451777
9. AC #2	AMC 451778
10.	

RECEIVED  
 STATE OFFICE  
 PHOENIX, ARIZONA  
 2019 AUG 23 P 3:12  
 BLM AZ STATE OFFICE  
 CLOSED

The owner(s) (claimants) of the above mining claims and sites are:

*NOT ON CLAIMS*  
 Thomas E. Tierney (Deceased) George Whitmill Per. Rep.  
 (Owner's Name - Please Print)

*George Whitmill, Personal Representative*  
 (Owner's Signature)

222 Elgin Road  
 (Owner's Mailing Address)

Elgin AZ 85611  
 (City) (State) (Zip Code)

GEORGE A. SLOVITSKY  
 (Owner's Name - Please Print)

*[Signature]*  
 (Owner's Signature)

4250 E Busby Dr # 709  
 (Owner's Mailing Address)

SIERRA VISTA AZ 85635  
 (City) (State) (Zip Code)

HUMAN MET PROSPECTORS ASSOCIATION  
 (Owner's Name - Please Print)

*[Signature]* HPA SECRETARY  
 (Owner's Signature)

P.O. Box 163  
 (Owner's Mailing Address)

HERDFORD AZ 85615  
 (City) (State) (Zip Code)

KATHY A. STARY  
 (Owner's Name - Please Print)

*[Signature]*  
 (Owner's Signature)

6131 E. HOVEN DR.  
 (Owner's Mailing Address)

Sierra Vista AZ 85635  
 (City) (State) (Zip Code)

ENTERED  
 SEP 18 2019

247 BY: *[Signature]*

*[Handwritten initials]*



<u>Larry Story</u> (Owner's Name - Please Print)	<u>[Signature]</u> (Owner's Signature)		
<u>6131 E. KAREN DR.</u> (Owner's Mailing Address)	<u>Sierra Vista</u> (City)	<u>AZ</u> (State)	<u>85635</u> (Zip Code)
<u>Lawrence C Aldrich</u> (Owner's Name - Please Print)	<u>[Signature]</u> (Owner's Signature)		
<u>21876 Bunny Trail</u> (Owner's Mailing Address)	<u>Carlyle</u> (City)	<u>IL</u> (State)	<u>62231</u> (Zip Code)
_____ (Owner's Name - Please Print)	_____ (Owner's Signature)		
_____ (Owner's Mailing Address)	_____ (City)	_____ (State)	_____ (Zip Code)
_____ (Owner's Name - Please Print)	_____ (Owner's Signature)		
_____ (Owner's Mailing Address)	_____ (City)	_____ (State)	_____ (Zip Code)

18 U.S.C. 1001 and 43 U.S.C. 1212 make it a crime for any person knowingly and willfully to make to any department or agency of the United States any false, fictitious or fraudulent statements or representations as to any matter within its jurisdiction.

INSTRUCTIONS

1. This certification is made under the provisions of 43 U.S.C. § 1744 and 30 U.S.C. §28-28k and the regulations thereunder (43 CFR Part 3830).
2. The claimant(s) must fill in the dates in paragraph 1 for the beginning and ending of the assessment year for which this waiver is sought.
3. The claimant(s) must fill in the date in paragraph 2 for the beginning of the assessment year for which this waiver is sought.
4. All claim and site names and BLM serial numbers must be listed for the mining claims, mill sites, and tunnel sites for which the waiver is sought.
5. All owners of the mining claims, mill sites, and tunnel sites and their addresses must be given.
6. This waiver form must be signed by all the claimants or their designated agent, in original form. If an agent is designated, a notarized designation of agent, signed by all of the claimants with proper address given, must be submitted with this waiver.
7. This form must be filed no later than September 1st for the upcoming assessment year in the BLM State Office where the mining claims or sites are recorded, or the waiver cannot be granted by the BLM. (Example: To obtain a waiver for the assessment year 2012, which begins on September 1, 2011, you must qualify for and file for a waiver no later than September 1, 2011, in the proper BLM State Office.)
8. For all mining claims which require assessment work, you must record an affidavit of labor on or before the December 30th immediately following the filing of this waiver. For all other mining claims or sites waived, you must record a notice of intent to hold on or before the December 30th immediately following the filing of this waiver.
9. Mill and tunnel sites may also be listed on this waiver and be waived from payment of the maintenance fee. A notice of intent to hold for these sites is required to be filed by the December 30th following the filing of this waiver.

PHOENIX ARIZONA  
 2019 AUG 29 P 3:12  
 RECEIVED  
 BLM AZ STATE OFFICE  
 FOR OFFICIAL USE ONLY



# United States Department of the Interior



BUREAU OF LAND MANAGEMENT  
Arizona State Office  
One North Central Avenue, Suite 800  
Phoenix, Arizona 85004-4427  
www.blm.gov/az/

SEP 30 2019

In Reply Refer To:  
3800 (9200) RM  
AMC351233

CERTIFIED MAIL - RETURN RECEIPT REQUESTED No. 9214 8901 9403 8391 0308 48

## NOTICE

LAWRENCE C ALDRICH	:	This Notice Affects Those Claims
21222 BUNNY TRL	:	Shown in the Block Below.
CARLYLE, IL 62231-4742	:	

---

AMC351233  
J & B #1

---

### Maintenance Fee Waiver Held for Rejection

This office received the Maintenance Fee Waiver Certification (waiver) for the above listed mining claim(s). The waiver is not properly completed and does not meet the annual filing requirements.

In accordance with 43 Code of Federal Regulations (CFR) 3835.10, the name, address, and original signatures of all owners of the mining claim must be included on the waiver form. Please correct the discrepancy as noted below:

- The waiver document is missing claim owner names, addresses, or signatures. Even if an agent is signing the waiver, the names and addresses of all claim owners are required to be listed on the waiver. Next to each name there must be a signature: either that of the owner, or an authorized agent.
- If an agent signs, they should identify themselves as signing on behalf of an owner, and a Power of Attorney must accompany the waiver document. The execution date of the Power of Attorney must be current within 3 years.

RECEIVED  
BLM AZ STATE OFFICE  
2019 OCT 21 P 2:11  
PHOENIX, ARIZONA



- In the case of the death of a mining claim owner the following documents are required: 1) copy of the death certificate; 2) proof that whomever signs the waiver has authority to sign on behalf of the deceased claimant (this can be a copy of the will or a document from probate court declaring the executor of the will or personal representative of the deceased)

In order to correct the defect in the waiver, per 43 CFR 3835.93, you must provide this office with the requested information within 60 days of your receipt of this notice. If you are unable to provide this information, you have the option of paying the annual maintenance fee of \$165 per claim (\$155 per 20 acres for placer claims larger than 20 acres). If we do not receive the requested corrections or the maintenance fees within the 60 day time frame, the claim(s) will be declared forfeited and closed.

If additional information is required, please contact RéAnn Myers at 602-417-9413. Please include your AMC serial number(s) on all correspondence.

Sincerely,



Elena Fink  
Deputy State Director  
Lands, Minerals and Energy Division

Enclosure(s)

RECEIVED  
BLM AZ STATE OFFICE  
2019 OCT 21 P 2:11  
PHOENIX, ARIZONA

DEPARTMENT OF THE INTERIOR  
BUREAU OF LAND MANAGEMENT  
MINING CLAIMS

(LIVE) Serial Register Page

Run Date/Time: 9/16/2019 13:26 PM

Page 1 Of 2

01 10-21-1976;090STAT0090;43USC1744

Total Acres

Serial Number

Case Type 384201: PLACER CLAIM

40.000

AMC351233

Claim Name: J & B #1

Commodity:

Case Disposition: ACTIVE

Lead File Number

Required Maintenance Fee: 330.00

AMC351233

Name & Address Interest Relationship

ALDRICH LAWRENCE C	21196 BUNNY TRL	CARLYLE IL 62231-4743	CLAIMANT
STORY KATHLEEN A	6131 E KAREN DR	SIERRA VISTA AZ 85635-9512	CLAIMANT

Mer	Twp	Rng	Sec	Quadrant	District	County / State
14	0240S	0210E	006	NW	TUCSON FIELD OFFICE	COCHISE AZ

Act Date	Code	Action Text	Action Remarks	Receipt Number
01/18/1999	403	LOCATION DATE		
02/03/1999	395	RECORDATION NOTICE RECD		
08/22/2018	483	SMALL MINER CERT FILED	2019	
12/18/2018	480	EVID OF ASSMT FILED	2018	4338657
08/22/2017	483	SMALL MINER CERT FILED	2018	
10/24/2017	480	EVID OF ASSMT FILED	2017	4002738
08/04/2016	483	SMALL MINER CERT FILED	2017	
11/04/2016	480	EVID OF ASSMT FILED	2016	3693751
07/20/2015	483	SMALL MINER CERT FILED	2016	
12/08/2015	480	EVID OF ASSMT FILED	2015	3450912
07/10/2014	483	SMALL MINER CERT FILED	2015	
12/03/2014	480	EVID OF ASSMT FILED	2014	3183068
08/15/2013	483	SMALL MINER CERT FILED	2014	
12/09/2013	480	EVID OF ASSMT FILED	2013	2927521
07/13/2012	483	SMALL MINER CERT FILED	2013	
12/06/2012	480	EVID OF ASSMT FILED	2012	2703752
08/03/2011	483	SMALL MINER CERT FILED	2012	
12/01/2011	480	EVID OF ASSMT FILED	2011	2473691
07/16/2010	483	SMALL MINER CERT FILED	2011	
12/30/2010	480	EVID OF ASSMT FILED	2010	2270685
07/31/2009	483	SMALL MINER CERT FILED	2010	
12/10/2009	480	EVID OF ASSMT FILED	2009	2052206
08/21/2008	483	SMALL MINER CERT FILED	2009	
12/19/2008	480	EVID OF ASSMT FILED	2008	1842739
07/11/2007	483	SMALL MINER CERT FILED	2008	
12/11/2007	480	EVID OF ASSMT FILED	2007	1620939
07/18/2006	483	SMALL MINER CERT FILED	2007	
12/07/2006	480	EVID OF ASSMT FILED	2006	1404685
07/19/2005	483	SMALL MINER CERT FILED	2006	
10/31/2005	480	EVID OF ASSMT FILED	2005	1177890
07/16/2004	483	SMALL MINER CERT FILED	2005	
11/17/2004	480	EVID OF ASSMT FILED	2004	986815

RECEIVED  
 BLM AZ STATE OFFICE  
 PHOENIX, ARIZONA  
 2019 OCT 21 2 11 PM



**DEPARTMENT OF THE INTERIOR  
BUREAU OF LAND MANAGEMENT  
MINING CLAIMS**

(LIVE) Serial Register Page

Page 2 Of 2

Run Date/Time: 9/16/2019 13:26 PM

08/05/2003	483	SMALL MINER CERT FILED	2004	
11/14/2003	480	EVID OF ASSMT FILED	2003	784137
07/02/2002	483	SMALL MINER CERT FILED	2003	
11/25/2002	480	EVID OF ASSMT FILED	2002	596509
08/17/2001	483	SMALL MINER CERT FILED	2002	
10/22/2001	480	EVID OF ASSMT FILED	2001	397704
07/18/2000	483	SMALL MINER CERT FILED	2001	
11/27/2000	480	EVID OF ASSMT FILED	2000	224427
08/09/1999	483	SMALL MINER CERT FILED	2000	
02/03/1999	482	MAINTENANCE FEE/\$100	1999	
08/19/2019	396	TRF OF INTEREST FILED	TIERNEY THOMAS E	4538442
08/22/2017	170	ADDRESS CHANGE FILED	ALDRICH LAWRENCE C	
02/08/2008	396	TRF OF INTEREST FILED	ROHRICH JOHN	1651048
05/01/2006	396	TRF OF INTEREST FILED	DAVIS ROBERT F	1274513
02/19/1999	669	LAND STATUS CHECKED		
02/03/1999	501	ACCT ADV IN LEAD FILE	AMC351233;	
01/19/1999	404	COUNTY RECORDATION	990101573	

Line Nr	Remarks
---------	---------

0001	ALDRICH LAWRENCE C - AKA LARRY ALDRICH (2018 WVR)
0002	CLAIMANT CONFIRMED BY PHONE CALL ON 9-11-2017. PB

RECEIVED  
BLM AZ STATE OFFICE  
2019 OCT 21 P 2:11  
PHOENIX, ARIZONA

UNITED STATES  
DEPARTMENT OF THE INTERIOR  
BUREAU OF LAND MANAGEMENT

320  
*[Handwritten Signature]*

293158  
137407  
302602  
FORM APPROVED  
OMB NO. 1004-0114  
Expires: January 31, 2020  
351233

**MAINTENANCE FEE WAIVER CERTIFICATION**

SEE INSTRUCTIONS ON PAGE 2

- This small miner waiver is filed for the assessment year beginning on September 1, 2019 and ending on September 1, 2020 . 451777
- The undersigned and all related parties owned ten or fewer mining claims, mill, or tunnel sites located and maintained on Federal lands in the United States of America on September 1, 2019 .
- The undersigned have performed the assessment work required by law for each mining claim listed prior to filing this waiver and understand that by filing this form, the undersigned must file an affidavit of assessment work with the Bureau of Land Management (BLM) by the December 30th following the filing of this waiver.
- The undersigned understand that if the assessment work obligation has not yet come due under 30 U.S.C. 28 (for those claims in their first assessment year only), a notice of intent to hold reciting this condition must be recorded by the December 30th following the filing of this waiver.
- The undersigned understand that mill and tunnel sites may also be listed on this waiver and be waived from payment of the maintenance fee, and that a notice of intent to hold for these sites is required to be filed with the BLM by the December 30th following the filing of this waiver.
- The undersigned understand and acknowledge that pursuant to 43 U.S.C. 1212 and 18 U.S.C. 1001, the filing or recording of a false, fictitious, or fraudulent document with the BLM may result in a fine of up to \$250,000, a prison term not to exceed five years, or both.
- The mining claims, mill or tunnel sites for which this waiver from payment of the maintenance fees is requested are:

CLAIM OR SITE NAME	BLM RECORDATION SERIAL NUMBER
1. TNT 1	AMC 293158
2. TNT 2	AMC 137407
3. Big Four	AMC 302602
4. Big Four	AMC 302603
5. Big Four	AMC 302604
6. J&B #1	AMC 351233
7. The Four Nuggets	AMC 400113
8. AC #1	AMC 451777
9. AC #2	AMC 451778
10.	

RECEIVED  
BLM AZ STATE OFFICE  
2019 AUG 23 P 3:12  
PHOENIX, ARIZONA  
CLOSED

The owner(s) (claimants) of the above mining claims and sites are:

*NOT ON CLAIMS*  
Thomas E. Tierney (Deceased) George Whitmill Per. Rep. *George Whitmill, Personal Representative*  
(Owner's Name - Please Print) (Owner's Signature)  
222 Elgin Road ELgin AZ 85611  
(Owner's Mailing Address) (City) (State) (Zip Code)

GEORGE A. SLOVITSKY *George A. Slovisky*  
(Owner's Name - Please Print) (Owner's Signature)  
4250 E Busby Dr # 709 APT SIERRA VISTA AZ 85635  
(Owner's Mailing Address) (City) (State) (Zip Code)

Heavenet Prospectors Association *George A. Slovisky HPA SECRETARY*  
(Owner's Name - Please Print) (Owner's Signature)  
P.O. Box 163 HERRFORD AZ 85615  
(Owner's Mailing Address) (City) (State) (Zip Code)

KATHY A. STORY *Kathy A. Story*  
(Owner's Name - Please Print) (Owner's Signature)  
6131 E. Haven Dr. SIERRA VISTA AZ 85635  
(Owner's Mailing Address) (City) (State) (Zip Code)

INTEREST  
SEP 18 2019

(Continued on page 2)  
CORRECTED WAIVER  
RCV'D 10/21/2019. 247

BY: *[Signature]*  
ON 351233



*[Handwritten Mark]*





5012 10/10/05 10:15

ENTERED  
2010 10/10/05

Larry Story (Owner's Name - Please Print) 6131 E. Kaven Dr. (Owner's Mailing Address)	 (Owner's Signature) Sierra Vista (City)	AZ (State)	85635 (Zip Code)
Address waived Lawrence Aldrich (Owner's Name - Please Print) 21222 Bunny Trail (Owner's Mailing Address)	 (Owner's Signature) Carlyle (City)	IL (State)	62231 (Zip Code)
(Owner's Name - Please Print)	(Owner's Signature)	(City)	(State) (Zip Code)
(Owner's Mailing Address)	(City)	(State)	(Zip Code)
(Owner's Name - Please Print)	(Owner's Signature)	(City)	(State) (Zip Code)
(Owner's Mailing Address)	(City)	(State)	(Zip Code)

18 U.S.C. 1001 and 43 U.S.C. 1212 make it a crime for any person knowingly and willfully to make to any department or agency of the United States any false, fictitious or fraudulent statements or representations as to any matter within its jurisdiction.

INSTRUCTIONS

1. This certification is made under the provisions of 43 U.S.C. § 1744 and 30 U.S.C. §28-28k and the regulations thereunder (43 CFR Part 3830).
2. The claimant(s) must fill in the dates in paragraph 1 for the beginning and ending of the assessment year for which this waiver is sought.
3. The claimant(s) must fill in the date in paragraph 2 for the beginning of the assessment year for which this waiver is sought.
4. All claim and site names and BLM serial numbers must be listed for the mining claims, mill sites, and tunnel sites for which the waiver is sought.
5. All owners of the mining claims, mill sites, and tunnel sites and their addresses must be given.
6. This waiver form must be signed by all the claimants or their designated agent, in original form. If an agent is designated, a notarized designation of agent, signed by all of the claimants with proper address given, must be submitted with this waiver.
7. This form must be filed no later than September 1st for the upcoming assessment year in the BLM State Office where the mining claims or sites are recorded, or the waiver cannot be granted by the BLM. (Example: To obtain a waiver for the assessment year 2012, which begins on September 1, 2011, you must qualify for and file for a waiver no later than September 1, 2011, in the proper BLM State Office.)
8. For all mining claims which require assessment work, you must record an affidavit of labor on or before the December 30th immediately following the filing of this waiver. For all other mining claims or sites waived, you must record a notice of intent to hold on or before the December 30th immediately following the filing of this waiver.
9. Mill and tunnel sites may also be listed on this waiver and be waived from payment of the maintenance fee. A notice of intent to hold for these sites is required to be filed by the December 30th following the filing of this waiver.

PHOENIX ARIZONA  
 2019 AUG 29 P 3:12  
 RECEIVED  
 BLM AZ STATE OFFICE  
 FOR OFFICIAL USE ONLY



UNITED STATES  
DEPARTMENT OF THE INTERIOR  
BUREAU OF LAND MANAGEMENT

FORM APPROVED  
OMB NO.: 1004-0114  
Expires: October 31, 2016

**AFFIDAVIT OF ANNUAL ASSESSMENT WORK**

293158

WHEN RECORDED, MAIL DOCUMENT TO:

NAME: J.E. Tierney

ADDRESS: P.O. Box 1415

CITY, STATE, ZIP: Sierra Vista  
Az, 85636

2018-22711  
Page 1 of 3  
Requested By: J.E. TIERNEY  
David W. Stevens - Recorder  
Cochise County - AZ  
12-10-2018 09:33 AM Recording Fee \$15.00

451777  
351233  
302602  
137407

FOR COUNTY RECORDER'S USE

No. of Claims 2  
x \$10/claim PER  
Total due BLM \$ 30

TO ALL WHOM IT MAY CONCERN:

1. The undersigned certifies that at least \$100 per claim was expended for development, labor and improvements, or equivalent value added, as the annual assessment work for the assessment year ending September 1, 2017 for the following contiguous unpatented mining claim(s), located in the County of Cochise, in the State of AZ.

BLM Serial No.	Name of Claim	Tp	Rg	Sec	Mer	County Recordation Book and Page No.	Date
<u>293158</u>	<u>TNT 1</u>	<u>24S</u>	<u>20E</u>	<u>1</u>		PHOENIX, ARIZONA 2018 DEC 18 P 1:12 RECEIVED BLM AZ STATE OFFICE	
<u>137407</u>	<u>TNT 2</u>	<u>24S</u>	<u>20E</u>	<u>6</u>			

ENTERED  
DEC 21 2018  
BY: RAM

2. Type of labor and improvements (specify what was done and give the total value for that labor and improvement to show at least \$100 for each claim). If a geological, geochemical, or geophysical survey was performed, as per 30 U.S.C. 28-1, reference the title of the report of survey, give cost and date of the survey and report, and indicate it was filed with the County Recorder:

Description of Work Performed	Value of Work Performed	Date Work Was Performed
Samples were dug from old stream beds, run through a sieve, panned and analyzed for gold.	\$150.00	July 2013

3. Name and mailing address of each person who performed the labor and improvements:

Name (please print)  
 T.E. Tierney

Current Mailing Address (please print)  
 P.O. Box 1415  
 Sierra Vista  
 AZ. 85636

RECEIVED  
 SRM AZ STATE OFFICE  
 2018 DEC 18 P 11:3  
 PHOENIX, ARIZONA

4. Name and mailing address of each person who holds and claims the subject mining claim(s) for the valuable minerals contained therein. Be sure to indicate if there is a change of address:

Name (please print)  
 T.E. Tierney

Current Mailing Address (please print)  
 P.O. Box 1415  
 Sierra Vista  
 AZ. 85636

5. The undersigned testifies that on the date of 7 Dec, 2013, all monuments required by law were erected upon the subject claim(s), and all notices required by law were posted on the subject claim(s) or copies thereof were in place, and at said date, each corner monument bore or contained



markings sufficient to appropriately designate the corner of the claim to which it pertains and the name of the claim(s).

I hereby certify under penalty of perjury under the laws of the State of Ariz that the foregoing statements are true and correct:

[Signature]  
(Signature of person responsible for above statement)

Date: 12-6-18

Title 18 U.S.C. 1001 and 43 U.S.C. 1212 make it a crime for any person knowingly and willfully to make to any department or agency of the United States any false, fictitious or fraudulent statements or representations as to any matter within its jurisdiction.


**Notary Block**

SUBSCRIBED AND SWORN TO before me, this 6 day of December 2018

By: [Signature]  
(Signature of Affiant)

Title: notary

My Commission Expires: 09/01/2022



**INSTRUCTIONS**

1. This is an optional form that may be used to satisfy the requirements for the Bureau of Land Management (BLM) under the provisions of 43 U.S.C. §1744 and 30 U.S.C. §28-28d and the regulations thereunder (43 CFR part 3835). Since local and State laws may vary, you should contact your local and State agencies where the claims are located to ensure all applicable laws and requirements are satisfied.
2. The claimant(s) must fill in the date in paragraph 1 for the applicable assessment year and the county and state where the claims are located.
3. All claim names, BLM serial numbers, legal descriptions, and original county recording information must be listed for the claims pertaining to this assessment notice.
4. The claimant(s) must complete paragraph 2 listing all labor or improvements which was performed on or did benefit the subject mining claims. The value and date of the labor or improvements must also be listed. The total amount of labor or improvements can be listed, but the total expenditure must equal at least \$100 for each claim.
5. The names and current mailing addresses of the person(s) performing the labor shall be listed in paragraph 3.
6. The name and current mailing address of each owner (claimant) of the claims shall be listed in paragraph 4. The mailing address shall be the owner's address and not the address of an agent or anyone representing the claimant. Be sure to note if there has been a change of address.
7. Paragraph 5 shall be completed to show the date it was verified that all monuments required by law were properly erected, all notices were posted, and that corners were appropriately designated for all claims listed.
8. An exact legible reproduction or duplicate (other than microfilm or other electronic media) of this affidavit or another type of affidavit of assessment work that you file or will file in the county where each claim is located, must be filed with the BLM on or before December 30 of the calendar year in which the assessment year ends. For mill or tunnel sites, a separate notice of intent to hold must be filed with the BLM on or before December 30. Requirements for filing a notice of intent to hold can be found at 43 CFR 3835.33.
9. A processing fee of \$10 for each claim listed must be remitted to the BLM along with this or any other affidavit of assessment work.

BLM RECEIVED  
2018 DEC 18 9 13  
PHOENIX, ARIZONA

UNITED STATES  
DEPARTMENT OF THE INTERIOR  
BUREAU OF LAND MANAGEMENT

FORM APPROVED  
OMB NO.: 1004-0114  
Expires: October 31, 2016

**AFFIDAVIT OF ANNUAL ASSESSMENT WORK**

WHEN RECORDED, MAIL DOCUMENT TO:

NAME: T.E. Tierney

ADDRESS: P.O. Box 14815

CITY, STATE, ZIP: Sierra Vista, Ariz 85636

2015-22712  
Page 1 of 7  
Requested By: T.E. TIERNEY  
Doris W. Stevens - Records  
Cochise County - AZ  
12-10-2018 09:33 AM Recording Fee \$15.00

FOR COUNTY RECORDER'S USE

No. of Claims 2  
x \$10/claim  
Total due BLM \$ 30

TO ALL WHOM IT MAY CONCERN:

1. The undersigned certifies that at least \$100 per claim was expended for development, labor and improvements, or equivalent value added, as the annual assessment work for the assessment year ending September 1, 2018 for the following contiguous unpatented mining claim(s), located in the County of Cochise, in the State of AZ.

BLM Serial No.	Name of Claim	Tp	Rg	Sec	Mer	County Recordation Book and Page No.	Date
<u>451779</u>	<u>AC 1</u>	<u>33E</u>	<u>31E</u>	<u>31</u>			
<u>451778</u>	<u>AC 2</u>	<u>33E</u>	<u>31E</u>	<u>32</u>			

RECEIVED  
BLM AZ STATE OFFICE  
2018 DEC 18 P 1:13  
PHOENIX, ARIZONA



2. Type of labor and improvements (specify what was done and give the total value for that labor and improvement to show at least \$100 for each claim). If a geological, geochemical, or geophysical survey was performed, as per 30 U.S.C. 28-1, reference the title of the report of survey, give cost and date of the survey and report, and indicate it was filed with the County Recorder:

Description of Work Performed	Value of Work Performed	Date Work Was Performed
Samples were dug from old Sierra beds, run through a sluice, panned and analyzed for color	23000	July 20 1955

3. Name and mailing address of each person who performed the labor and improvements:

Name (please print)

George Slovitsky

Current Mailing Address (please print)

4250 E. BARRY DR.  
#709 Sierra Vista  
AZ 85635

4. Name and mailing address of each person who holds and claims the subject mining claim(s) for the valuable minerals contained therein. Be sure to indicate if there is a change of address:

Name (please print)

Geo. Slovitsky

Current Mailing Address (please print)

4250 E. BARRY DR.  
#709 Sierra Vista  
AZ 85635

Tom Tierney

P.O. Box 1415  
Sierra Vista  
AZ 85635

RECEIVED  
BLM AZ STATE OFFICE  
2010 DEC 18 P 1:13  
PHOENIX, ARIZONA

5. The undersigned testifies that on the date of \_\_\_\_\_, 20\_\_\_\_, all monuments required by law were erected upon the subject claim(s), and all notices required by law were posted on the subject claim(s) or copies thereof were in place, and at said date, each corner monument bore or contained

markings sufficient to appropriately designate the corner of the claim to which it pertains and the name of the claim(s).

I hereby certify under penalty of perjury under the laws of the State of AZ that the foregoing statements are true and correct:

[Signature]  
(Signature of person responsible for above statement)

Date: 12-6-18

Title 18 U.S.C. 1001 and 43 U.S.C. 1212 make it a crime for any person knowingly and willfully to make to any department or agency of the United States any false, fictitious or fraudulent statements or representations as to any matter within its jurisdiction.


**Notary Block**

SUBSCRIBED AND SWORN TO before me, this 6 day of December 2018

By: [Signature]  
(Signature of Affiant)

Title: notary

My Commission Expires: 09/01/2022



**INSTRUCTIONS**

1. This is an optional form that may be used to satisfy the requirements for the Bureau of Land Management (BLM) under the provisions of 43 U.S.C. §1744 and 30 U.S.C. §28-28d and the regulations thereunder (43 CFR part 3835). Since local and State laws may vary, you should contact your local and State agencies where the claims are located to ensure all applicable laws and requirements are satisfied.
2. The claimant(s) must fill in the date in paragraph 1 for the applicable assessment year and the county and state where the claims are located.
3. All claim names, BLM serial numbers, legal descriptions, and original county recording information must be listed for the claims pertaining to this assessment notice.
4. The claimant(s) must complete paragraph 2 listing all labor or improvements which was performed on or did benefit the subject mining claims. The value and date of the labor or improvements must also be listed. The total amount of labor or improvements can be listed, but the total expenditure must equal at least \$100 for each claim.
5. The names and current mailing addresses of the person(s) performing the labor shall be listed in paragraph 3.
6. The name and current mailing address of each owner (claimant) of the claims shall be listed in paragraph 4. The mailing address shall be the owner's address and not the address of an agent or anyone representing the claimant. Be sure to note if there has been a change of address.
7. Paragraph 5 shall be completed to show the date it was verified that all monuments required by law were properly erected, all notices were posted, and that corners were appropriately designated for all claims listed.
8. An exact legible reproduction or duplicate (other than microfilm or other electronic media) of this affidavit or another type of affidavit of assessment work that you file or will file in the county where each claim is located, must be filed with the BLM on or before December 30 of the calendar year in which the assessment year ends. For mill or tunnel sites, a separate notice of intent to hold must be filed with the BLM on or before December 30. Requirements for filing a notice of intent to hold can be found at 43 CFR 3835.33.
9. A processing fee of \$10 for each claim listed must be remitted to the BLM along with this or any other affidavit of assessment work.

RECEIVED  
AZ STATE DEPT OF LAND  
MAY 18 10 18 AM '18  
DOENX, ARIZONA



UNITED STATES  
DEPARTMENT OF THE INTERIOR  
BUREAU OF LAND MANAGEMENT

FORM APPROVED  
OMB NO.: 1004-0114  
Expires: October 31, 2016

**AFFIDAVIT OF ANNUAL ASSESSMENT WORK**

WHEN RECORDED, MAIL DOCUMENT TO:

NAME: T. E. Tierney

ADDRESS: P.O. Box 1415

CITY, STATE, ZIP: Sierra Vista  
Ariz. 85636

2013-00712  
T. E. TIERNEY  
BUREAU OF LAND MANAGEMENT  
PHOENIX, ARIZONA

FOR COUNTY RECORDER'S USE

No. of Claims 1  
x \$10/claim  
Total due BLM \$ 15

TO ALL WHOM IT MAY CONCERN:

1. The undersigned certifies that at least \$100 per claim was expended for development, labor and improvements, or equivalent value added, as the annual assessment work for the assessment year ending September 1 2015 for the following contiguous unpatented mining claim(s), located in the County of Cochise, in the State of Ariz.

BLM Serial No.	Name of Claim	Tp	Rg	Sec	Mer	County Recordation Book and Page No.	Date
<u>351233</u>	<u>J + B 157</u>	<u>243</u>	<u>21E</u>	<u>6</u>			

RECEIVED  
BLM STATE OFFICE  
2016 DEC 18 P 1:13  
PHOENIX, ARIZONA

2. Type of labor and improvements (specify what was done and give the total value for that labor and improvement to show at least \$100 for each claim). If a geological, geochemical, or geophysical survey was performed, as per 30 U.S.C. 28-1, reference the title of the report of survey, give cost and date of the survey and report, and indicate it was filed with the County Recorder:

Description of Work Performed	Value of Work Performed	Date Work Was Performed
Samples were dug from old Sierrita beds ran thru a sluicepanned and analyzed for gold.	\$150.00	July 2018

3. Name and mailing address of each person who performed the labor and improvements:

Name (please print)

T. K. Tierney

Current Mailing Address (please print)

P.O. Box 1415  
Sierra Vista  
AZ 85636

RECEIVED  
 BLM AZ STATE OFFICE  
 2018 DEC 18 P 1:13  
 PHOENIX, ARIZONA

4. Name and mailing address of each person who holds and claims the subject mining claim(s) for the valuable minerals contained therein. Be sure to indicate if there is a change of address:

Name (please print)

Thomas K. Tierney

Current Mailing Address (please print)

P.O. Box 1415  
Sierra Vista AZ 85636

Larry Adrich

2196 Bury Trail  
Cody AZ 82201

5. The undersigned testifies that on the date of \_\_\_\_\_, 20\_\_\_\_, all monuments required by law were erected upon the subject claim(s), and all notices required by law were posted on the subject claim(s) or copies thereof were in place, and at said date, each corner monument bore or contained



markings sufficient to appropriately designate the corner of the claim to which it pertains and the name of the claim(s).

I hereby certify under penalty of perjury under the laws of the State of Ariz that the foregoing statements are true and correct:

[Signature]  
(Signature of person responsible for above statement)

Date: 12-6-18

Title 18 U.S.C. 1001 and 43 U.S.C. 1212 make it a crime for any person knowingly and willfully to make to any department or agency of the United States any false, fictitious or fraudulent statements or representations as to any matter within its jurisdiction.


**Notary Block**

SUBSCRIBED AND SWORN TO before me, this 6 day of December 2018

By: [Signature]  
(Signature of Affiant)

Title: Notary

My Commission Expires: 09/01/2022



**INSTRUCTIONS**

1. This is an optional form that may be used to satisfy the requirements for the Bureau of Land Management (BLM) under the provisions of 43 U.S.C. §1744 and 30 U.S.C. §28-28d and the regulations hereunder (43 CFR part 3835). Since local and State laws may vary, you should contact your local and State agencies where the claims are located to ensure all applicable laws and requirements are satisfied.
2. The claimant(s) must fill in the date in paragraph 1 for the applicable assessment year and the county and state where the claims are located.
3. All claim names, BLM serial numbers, legal descriptions, and original county recording information must be listed for the claims pertaining to this assessment notice.
4. The claimant(s) must complete paragraph 2 listing all labor or improvements which was performed on or did benefit the subject mining claims. The value and date of the labor or improvements must also be listed. The total amount of labor or improvements can be listed, but the total expenditure must equal at least \$100 for each claim.
5. The names and current mailing addresses of the person(s) performing the labor shall be listed in paragraph 3.
6. The name and current mailing address of each owner (claimant) of the claims shall be listed in paragraph 4. The mailing address shall be the owner's address and not the address of an agent or anyone representing the claimant. Be sure to note if there has been a change of address.
7. Paragraph 5 shall be completed to show the date it was verified that all monuments required by law were properly erected, all notices were posted, and that corners were appropriately designated for all claims listed.
8. An exact legible reproduction or duplicate (other than microfilm or other electronic media) of this affidavit or another type of affidavit of assessment work that you file or will file in the county where each claim is located, must be filed with the BLM on or before December 30 of the calendar year in which the assessment year ends. For mill or tunnel sites, a separate notice of intent to hold must be filed with the BLM on or before December 30. Requirements for filing a notice of intent to hold can be found at 43 CFR 3835.33.
9. A processing fee of \$10 for each claim listed must be remitted to the BLM along with this or any other affidavit of assessment work.

PHOENIX, ARIZONA  
2018 DEC 6 PM 1:00  
BLM ARIZONA REGIONAL OFFICE

UNITED STATES  
DEPARTMENT OF THE INTERIOR  
BUREAU OF LAND MANAGEMENT

FORM APPROVED  
OMB NO.: 1004-0114  
Expires: October 31, 2016

**AFFIDAVIT OF ANNUAL ASSESSMENT WORK**

**WHEN RECORDED, MAIL DOCUMENT TO:**

NAME: J.F. Tierney

ADDRESS: P.O. Box 1415

CITY, STATE, ZIP: Sierra Vista  
AZ 85636

DATE RECORDED  
2018-12-13  
PHOENIX, ARIZONA  
COUNTY RECORDER'S OFFICE

**FOR COUNTY RECORDER'S USE**

No. of Claims 3  
x \$10/claim  
Total due BLM \$ 45

**TO ALL WHOM IT MAY CONCERN:**

1. The undersigned certifies that at least \$100 per claim was expended for development, labor and improvements, or equivalent value added, as the annual assessment work for the assessment year ending September 1, 2018 for the following contiguous unpatented mining claim(s), located in the County of Yavapai, in the State of AZ.

BLM Serial No.	Name of Claim	Tp	Rg	Sec	Mer	County Recordation Book and Page No.	Date
302602	Bigfoot #1	23E	20E	24		PHOENIX, ARIZONA	2018 DEC 18 P 1:13
302603	Bigfoot #2	23S	20E	24			
302604	Bigfoot #3	23E	20E	23			

RECEIVED  
BLM AZ STATE OFFICE



2. Type of labor and improvements (specify what was done and give the total value for that labor and improvement to show at least \$100 for each claim). If a geological, geochemical, or geophysical survey was performed, as per 30 U.S.C. 28-1, reference the title of the report of survey, give cost and date of the survey and report, and indicate it was filed with the County Recorder:

Description of Work Performed	Value of Work Performed	Date Work Was Performed
Samples were dug from old at least 600, run through a sieve, panned and analyzed for gold.	\$175.00	July 2015

3. Name and mailing address of each person who performed the labor and improvements:

Name (please print)

Mr. Tierney  
\_\_\_\_\_  
\_\_\_\_\_  
\_\_\_\_\_

Current Mailing Address (please print)

P.O. Box 1415  
Sierra Vista  
AZ 85636  
\_\_\_\_\_  
\_\_\_\_\_

4. Name and mailing address of each person who holds and claims the subject mining claim(s) for the valuable minerals contained therein. Be sure to indicate if there is a change of address.

Name (please print)

Mr + Mrs Sperry  
\_\_\_\_\_  
\_\_\_\_\_  
\_\_\_\_\_  
\_\_\_\_\_

Current Mailing Address (please print)

471 E. Karlov Dr,  
Sierra Vista Az, 85635  
\_\_\_\_\_  
\_\_\_\_\_  
\_\_\_\_\_  
\_\_\_\_\_

RECEIVED  
 BLM AZ STATE OFFICE  
 2018 DEC 18 P 1:13  
 PHOENIX, ARIZONA

5. The undersigned testifies that on the date of \_\_\_\_\_, 20\_\_\_\_, all monuments required by law were erected upon the subject claim(s), and all notices required by law were posted on the subject claim(s) or copies thereof were in place, and at said date, each corner monument bore or contained

markings sufficient to appropriately designate the corner of the claim to which it pertains and the name of the claim(s).

I hereby certify under penalty of perjury under the laws of the State of AZ that the foregoing statements are true and correct:

[Signature] Date: \_\_\_\_\_  
(Signature of person responsible for above statement)

Title 18 U.S.C. 1001 and 43 U.S.C. 1212 make it a crime for any person knowingly and willfully to make to any department or agency of the United States any false, fictitious or fraudulent statements or representations as to any matter within its jurisdiction.


**Notary Block**

SUBSCRIBED AND SWORN TO before me, this 4 day of December 2018

By: [Signature]  
(Signature of Affiant)

Title: Notary

My Commission Expires: 09/01/2022



**INSTRUCTIONS**

1. This is an optional form that may be used to satisfy the requirements for the Bureau of Land Management (BLM) under the provisions of 43 U.S.C. §1744 and 30 U.S.C. §28-28d and the regulations thereunder (43 CFR part 3835). Since local and State laws may vary, you should contact your local and State agencies where the claims are located to ensure all applicable laws and requirements are satisfied.
2. The claimant(s) must fill in the date in paragraph 1 for the applicable assessment year and the county and state where the claims are located.
3. All claim names, BLM serial numbers, legal descriptions, and original county recording information must be listed for the claims pertaining to this assessment notice.
4. The claimant(s) must complete paragraph 2 listing all labor or improvements which was performed on or did benefit the subject mining claims. The value and date of the labor or improvements must also be listed. The total amount of labor or improvements can be listed, but the total expenditure must equal at least \$100 for each claim.
5. The names and current mailing addresses of the person(s) performing the labor shall be listed in paragraph 3.
6. The name and current mailing address of each owner (claimant) of the claims shall be listed in paragraph 4. The mailing address shall be the owner's address and not the address of an agent or anyone representing the claimant. Be sure to note if there has been a change of address.
7. Paragraph 5 shall be completed to show the date it was verified that all monuments required by law were properly erected, all notices were posted, and that corners were appropriately designated for all claims listed.
8. An exact legible reproduction or duplicate (other than microfilm or other electronic media) of this affidavit or another type of affidavit of assessment work that you file or will file in the county where each claim is located, must be filed with the BLM on or before December 30 of the calendar year in which the assessment year ends. For mill or tunnel sites, a separate notice of intent to hold must be filed with the BLM on or before December 30. Requirements for filing a notice of intent to hold can be found at 43 CFR 3835.33.
9. A processing fee of \$10 for each claim listed must be remitted to the BLM along with this or any other affidavit of assessment work.

RECEIVED  
BLM  
2018 DEC 8 10:15  
HOENIGS ARIZONA



T Thomas E Tierney  
PO Box 1415  
Sierra Vista, AZ 85636-1415



7018 0360 0001 6997 5741



1000


85004-4414

U.S. POSTAGE PAID  
FOR LG ENV  
HEREIN  
85636  
DEC 13, 18  
AMOUNT  
**\$7.62**  
R2304W121204-13

RETURN RECEIPT  
REQUESTED

BLM  
AZ state office  
Public Service Sect. (952)  
1 North Central Ave,  
Phoenix  
AZ 85004

RECEIVED  
BLM AZ STATE OFFICE  
2018 DEC 18 P 1:12  
PHOENIX, ARIZONA





**United States Department of the Interior**  
**Bureau of Land Management**  
 DIV OF LANDS, MINRLS & ENERGY  
 ONE N CENTRAL AVE  
 PHOENIX, AZ 85004 -4427  
 Phone: 602-417-9200

Receipt	
No:	4338657

**Transaction #:** 4455480  
**Date of Transaction:** 12/19/2018

CUSTOMER:	
THOMAS E TIERNEY PO BOX 1415 SIERRA VISTA,AZ 85636-1415 US	

LINE #	QTY	DESCRIPTION	REMARKS	UNIT PRICE	TOTAL
1	1.00	LOCATABLE MINERALS / MINING CLAIMS- NOT NEW-UNADJUD,ONE AUTH NO. ONLY / MINING CLAIM MONEY RECEIVED <b>CASES: AMC293158/\$120.00</b>	2018 POL/8	- n/a -	120.00
<b>TOTAL:</b>					<b>\$120.00</b>

PAYMENT INFORMATION			
1	AMOUNT:	120.00	POSTMARKED: N/A
	TYPE:	CHECK	RECEIVED: 12/19/2018
	CHECK NO:	6119	
	NAME:	TIERNEY, THOMAS E PO BOX 1415 SIERRA VISTA AZ 85636-1415 US	

REMARKS

This receipt was generated by the automated BLM Collections and Billing System and is a paper representation of a portion of the official electronic record contained therein.

UNITED STATES  
DEPARTMENT OF THE INTERIOR  
BUREAU OF LAND MANAGEMENT

MAINTENANCE FEE WAIVER CERTIFICATION

SEE INSTRUCTIONS ON PAGE 2

116

*[Handwritten signature]*

AMC 293158

137407

FORM APPROVED  
OMB NO. 1004-0114  
Expires: January 31, 2020

1. This small miner waiver is filed for the assessment year beginning on September 1, 2018, and ending on September 1, 2019.
2. The undersigned and all related parties owned ten or fewer mining claims, mill, or tunnel sites located and maintained on Federal lands in the United States of America on September 1, 2018.
3. The undersigned have performed the assessment work required by law for each mining claim listed prior to filing this waiver and understand that by filing this form, the undersigned must file an affidavit of assessment work with the Bureau of Land Management (BLM) by the December 30th following the filing of this waiver.
4. The undersigned understand that if the assessment work obligation has not yet come due under 30 U.S.C. 28 (for those claims in their first assessment year only), a notice of intent to hold reciting this condition must be recorded by the December 30th following the filing of this waiver.
5. The undersigned understand that mill and tunnel sites may also be listed on this waiver and be waived from payment of the maintenance fee, and that a notice of intent to hold for these sites is required to be filed with the BLM by the December 30th following the filing of this waiver.
6. The undersigned understand and acknowledge that pursuant to 43 U.S.C. 1212 and 18 U.S.C. 1001, the filing or recording of a false, fictitious, or fraudulent document with the BLM may result in a fine of up to \$250,000, a prison term not to exceed five years, or both.
7. The mining claims, mill or tunnel sites for which this waiver from payment of the maintenance fees is requested are:

CLAIM OR SITE NAME	BLM RECORDATION SERIAL NUMBER
1. TNT 1	AMC 293158
2. TNT 2	AMC 137407
3.	
4.	
5.	
6.	
7.	
8.	
9.	
10.	

RECEIVED  
BLM AZ STATE OFFICE  
2018 JUL 26 P 1:40  
PHOENIX, ARIZONA

The owner(s) (claimants) of the above mining claims and sites are:

*Thomas E Tierney*  
(Owner's Name - Please Print)  
*P.O. Box 1915*  
(Owner's Mailing Address)

*Thomas E Tierney*  
(Owner's Signature)  
*Sierra Vista AZ 85636*  
(City) (State) (Zip Code)

(Owner's Name - Please Print)

(Owner's Signature)

(Owner's Mailing Address)

(City) (State) (Zip Code)

(Owner's Name - Please Print)

(Owner's Signature)

(Owner's Mailing Address)

(City) (State) (Zip Code)

(Owner's Name - Please Print)

(Owner's Signature)

(Owner's Mailing Address)

(City) (State) (Zip Code)

483  
INTERESTED  
SEP 05 2018  
BY: *[Signature]*

*[Handwritten initials]*



\_\_\_\_\_  
(Owner's Name - Please Print)

\_\_\_\_\_  
(Owner's Signature)

\_\_\_\_\_  
(Owner's Mailing Address)

\_\_\_\_\_  
(City) (State) (Zip Code)

\_\_\_\_\_  
(Owner's Name - Please Print)

\_\_\_\_\_  
(Owner's Signature)

\_\_\_\_\_  
(Owner's Mailing Address)

\_\_\_\_\_  
(City) (State) (Zip Code)

\_\_\_\_\_  
(Owner's Name - Please Print)

\_\_\_\_\_  
(Owner's Signature)

\_\_\_\_\_  
(Owner's Mailing Address)

\_\_\_\_\_  
(City) (State) (Zip Code)

\_\_\_\_\_  
(Owner's Name - Please Print)

\_\_\_\_\_  
(Owner's Signature)

\_\_\_\_\_  
(Owner's Mailing Address)

\_\_\_\_\_  
(City) (State) (Zip Code)

18 U.S.C. 1001 and 43 U.S.C. 1212 make it a crime for any person knowingly and willfully to make to any department or agency of the United States any false, fictitious or fraudulent statements or representations as to any matter within its jurisdiction.

INSTRUCTIONS

1. This certification is made under the provisions of 43 U.S.C. § 1744 and 30 U.S.C. §28-28k and the regulations thereunder (43 CFR Part 3830).
2. The claimant(s) must fill in the dates in paragraph 1 for the beginning and ending of the assessment year for which this waiver is sought.
3. The claimant(s) must fill in the date in paragraph 2 for the beginning of the assessment year for which this waiver is sought.
4. All claim and site names and BLM serial numbers must be listed for the mining claims, mill sites, and tunnel sites for which the waiver is sought.
5. All owners of the mining claims, mill sites, and tunnel sites and their addresses must be given.
6. This waiver form must be signed by all the claimants or their designated agent, in original form. If an agent is designated, a notarized designation of agent, signed by all of the claimants with proper address given, must be submitted with this waiver.
7. This form must be filed no later than September 1st for the upcoming assessment year in the BLM State Office where the mining claims or sites are recorded, or the waiver cannot be granted by the BLM. (Example: To obtain a waiver for the assessment year 2012, which begins on September 1, 2011, you must qualify for and file for a waiver no later than September 1, 2011, in the proper BLM State Office.)
8. For all mining claims which require assessment work, you must record an affidavit of labor on or before the December 30th immediately following the filing of this waiver. For all other mining claims or sites waived, you must record a notice of intent to hold on or before the December 30th immediately following the filing of this waiver.
9. Mill and tunnel sites may also be listed on this waiver and be waived from payment of the maintenance fee. A notice of intent to hold for these sites is required to be filed by the December 30th following the filing of this waiver.

FOR OFFICIAL USE ONLY

2017-18  
 Page 1 of 2  
 Requested By: T E Tierny  
 David M. Stevens - Recorder  
 Cochise County - AZ  
 09-26-2017 09:14 AM Recordings Fee \$15.00

352316  
 351233  
 293158  
 137407  
 302602

When Recorded Return Document to:  
Thomas E. Tierny  
P.O. Box 14119  
Sierra Vista  
AZ 85636

Check here if this is a change of address.  
 Telephone: 520-348-7199  
 E-mail address: \_\_\_\_\_

**AFFIDAVIT OF PERFORMANCE OF ANNUAL WORK**

1. State of Arizona, County of Cochise ss:  
 2. I (Name) Thomas E. Tierny  
 3. Reside at (Address) 5585 Galle Mano

RECEIVED  
 BLM AZ STATE OFFICE  
 PHOENIX, ARIZONA  
 2017 OCT 24 P 3 04  
 BLM Date Stamp

City Sierra Vista County Cochise

State AZ Zip 85650 being duly sworn, depose and say that I am a citizen of the United States, more than eighteen years of age, and that all of the facts set forth in this affidavit, subject to the provisions and penalties of 18 U.S.C. 1001 pertaining to the filing of false, fictitious, or fraudulent statements with the United States, are true and correct according to the best of my knowledge, information and belief.

4. Owner's name and address (If not shown in Items 1-3 above). \_\_\_\_\_

5. That I am personally acquainted with the mining claim(s). The work and improvements were made by and at the expense of the owner(s) of said claim(s). Said contiguous group of claims, listed on this document, are situated in the Hartford (optional) Mining District; Cochise County, Arizona.

Line No.	AMC NUMBER	CLAIM/SITE NAME	COUNTY RECORDER DATA (If available)	TWP	RNG	SEC
1	<u>352316</u>	<u>PC 2</u>		<u>27S</u>	<u>21E</u>	<u>31</u>
2						
3						
4						
5						
6						

Form: MCF108  
 Revised Jan. 2006  
 Page 1 of 2

ENTERED  
 OCT 26 2017  
 BY: Ram



AFFIDAVIT OF PERFORMANCE OF ANNUAL WORK - page 2

BLM  
Date  
Stamp

PHOENIX, ARIZONA  
OCT 24 3 01

RECEIVED  
BLM STATE OFFICE

7						
8						
9						
10						

6. That between the dates starting at 12 o'clock noon on September 1, 2016 and ending at 12 o'clock noon on September 1, 2017 at least \$ 100.00 dollars worth of work and improvements were done and performed upon said claim(s) or upon one or more of a contiguous group of claims for the benefit of all, wholly or partly outside of a contiguous group of claims for the benefit of all, not including the location work.

7. That the following persons were employed to perform the work and improvements described herein: \_\_\_\_\_

T.E. Tierney

8. That the work and improvements performed were: Samples were taken from old stream beds, run thru a sluise and analyzed for gold content.


9. Dated: 9/17/17 Signature: [Signature]

SUBSCRIBED AND SWORN TO before me, a Notary Public, this 6 day of September 17

By: Thomas Tierney

Notary Public [Signature]

My Commission Expires MARCH 14, 2020



Bureau of Land Management  
Arizona State Office  
[www.az.blm.gov](http://www.az.blm.gov)

No. of Claims: \_\_\_\_\_ x \$10 = \_\_\_\_\_  
 Check No.: 5863 Init. [Signature]  
 Receipt No.: 400278  
 For BLM Use Only

Form: MCF108  
Revised Jan. 2006  
Page 2 of 2



When Recorded Return Document to:

T. E. Tierney  
P.O. Box 1417  
Jerome Vista  
AZ 85630

Check here if this is a change of address.

Telephone: 520-378-7294

E-mail address: \_\_\_\_\_

**AFFIDAVIT OF PERFORMANCE OF ANNUAL WORK**

1. State of Arizona, County of Cochise ss:  
 2. I (Name) Thomas E. Tierney  
 3. Reside at (Address) 5565 Calle Mano

RECEIVED  
 BLM AZ STATE OFFICE  
 2017 OCT 24 P 3:04  
 PHOENIX, ARIZONA  
 BLM  
 Date  
 Stamp

City Jerome Vista County Cochise

State AZ Zip 85650 being duly sworn, depose and say that I am a citizen of the United States, more than eighteen years of age, and that all of the facts set forth in this affidavit, subject to the provisions and penalties of 18 U.S.C. 1001 pertaining to the filing of false, fictitious, or fraudulent statements with the United States, are true and correct according to the best of my knowledge, information and belief.

4. Owner's name and address (If not shown in Items 1-3 above). \_\_\_\_\_

5. That I am personally acquainted with the mining claim(s). The work and improvements were made by and at the expense of the owner(s) of said claim(s). Said contiguous group of claims, listed on this document, are situated in the Hartford optional) Mining District; Cochise County, Arizona.

Line No.	AMC NUMBER	CLAIM/SITE NAME	COUNTY RECORDER DATA (If available)	TWP	RNG	SEC
1	<u>35/227</u>	<u>J &amp; B #1</u>		<u>24S</u>	<u>21E</u>	<u>6</u>
2						
3						
4						
5						
6						

AFFIDAVIT OF PERFORMANCE OF ANNUAL WORK - page 2

RECEIVED  
 BLM STATE OFFICE  
 PHOENIX, ARIZONA  
 OCT 24 P 3:00  
 BLM  
 Date  
 Stamp

7						
8						
9						
10						

6. That between the dates starting at 12 o'clock noon on September 1, 20 16 and ending at 12 o'clock noon on September 1, 20 17 at least \$ 100,000 dollars worth of work and improvements were done and performed upon said claim(s) or upon one or more of a contiguous group of claims for the benefit of all, wholly or partly outside of a contiguous group of claims for the benefit of all, not including the location work.

7. That the following persons were employed to perform the work and improvements described herein: \_\_\_\_\_

Tom Tierney

8. That the work and improvements performed were: Samples were taken from old stream beds, run thru a sieve and analyzed for gold content.


9. Dated: 9/17/17 Signature: [Signature]

SUBSCRIBED AND SWORN TO before me, a Notary Public, this 9 day of September 20 17

By: Thomas Tierney

Notary Public [Signature]

My Commission Expires March 14, 2020



Bureau of Land Management  
 Arizona State Office  
[www.az.blm.gov](http://www.az.blm.gov)

No. of Claims: \_\_\_\_\_ x \$10 = \_\_\_\_\_  
 Check No.: \_\_\_\_\_ Init. \_\_\_\_\_  
 Receipt No.: \_\_\_\_\_  
 For BLM Use Only

Form: MCF108  
 Revised Jan. 2006  
 Page 2 of 2

When Recorded Return Document to:

T.E. Tierney  
No. Box 1415  
Sierra Vista  
AZ 85636


Check here is this is a change of address.

Telephone: 520-878-3294

E-mail address: \_\_\_\_\_

**AFFIDAVIT OF PERFORMANCE OF ANNUAL WORK**

1. State of Arizona, County of Cochise ss:  
 2. I (Name) Thomas E. Tierney  
 3. Reside at (Address) 5565 Calle Mano



City Sierra Vista County Cochise

State AZ zip 85636 being duly sworn, depose and say that I am a citizen of the United States, more than eighteen years of age, and that all of the facts set forth in this affidavit, subject to the provisions and penalties of 18 U.S.C. 1001 pertaining to the filing of false, fictitious, or fraudulent statements with the United States, are true and correct according to the best of my knowledge, information and belief.

4. Owner's name and address (if not shown in Items 1-3 above). \_\_\_\_\_

5. That I am personally acquainted with the mining claim(s). The work and improvements were made by and at the expense of the owner(s) of said claim(s). Said contiguous group of claims, listed on this document, are situated in the Hartford (optional) Mining District; Cochise County, Arizona.

Line No.	AMC NUMBER	CLAIM/SITE NAME	COUNTY RECORDER DATA (if available)	TWP	RNG	SEC
1	<u>293158</u>	<u>TNT 1</u>		<u>24S</u>	<u>20E</u>	<u>1</u>
2	<u>137407</u>	<u>TNT 2</u>		<u>24S</u>	<u>21E</u>	<u>6</u>
3						
4						
5						
6						



AFFIDAVIT OF PERFORMANCE OF ANNUAL WORK - page 2

BLM  
Date  
Stamp

RECEIVED  
ELM ARIZONA STATE OFFICE

PHOENIX, ARIZONA

OCT 24 P 3 00

7						
8						
9						
10						

6. That between the dates starting at 12 o'clock noon on September 1, 20 16 and ending at 12 o'clock noon on September 1, 20 17 at least \$ 100.00 dollars worth of work and improvements were done and performed upon said claim(s) or upon one or more of a contiguous group of claims for the benefit of all, wholly or partly outside of a contiguous group of claims for the benefit of all, not including the location work.

7. That the following persons were employed to perform the work and improvements described herein: \_\_\_\_\_

T. E. Tierney

8. That the work and improvements performed were: Samples were dug from old stream beds, run thru a sluice, panned and analyzed for gold content.


9. Dated: 9-17-17 Signature: [Signature]

SUBSCRIBED AND SWORN TO before me, a Notary Public, this 9 day of September 2017

By: THOMAS TIERNEY

Notary Public [Signature]

My Commission Expires MARCH 14, 2020



Bureau of Land Management  
Arizona State Office  
[www.az.blm.gov](http://www.az.blm.gov)

No. of Claims: \_\_\_\_\_ x \$10 = \_\_\_\_\_

Check No.: \_\_\_\_\_ Init. \_\_\_\_\_

Receipt No.: \_\_\_\_\_

For BLM Use Only

Form: MCF108  
Revised Jan. 2006  
Page 2 of 2

Requested By: T E Tierney  
David M. Stevens - Recorder  
Cochise County - A7

09-26-2017 09:14 AM Recording Fee \$15.00

When Recorded Return Document to:

T. E. Tierney  
P.O. Box 1419  
Sierra Vista, AZ  
85636

Check here if this is a change of address.

Telephone: 520-348-3294

E-mail address: \_\_\_\_\_

**AFFIDAVIT OF PERFORMANCE OF ANNUAL WORK**

1. State of Arizona, County of Cochise ss:

2. I (Name) Thomas E. Tierney

3. Reside at (Address) 8565 Calle Mono


City Sierra Vista County Cochise

State AZ Zip 85650 being duly sworn, depose and say that I am a citizen of the United States, more than eighteen years of age, and that all of the facts set forth in this affidavit, subject to the provisions and penalties of 18 U.S.C. 1001 pertaining to the filing of false, fictitious, or fraudulent statements with the United States, are true and correct according to the best of my knowledge, information and belief.

4. Owner's name and address (if not shown in Items 1-3 above) \_\_\_\_\_

5. That I am personally acquainted with the mining claim(s). The work and improvements were made by and at the expense of the owner(s) of said claim(s). Said contiguous group of claims, listed on this document, are situated in the

(optional) Mining District; \_\_\_\_\_ County, Arizona.



Line No.	AMC NUMBER	CLAIM/SITE NAME	COUNTY RECORDER DATA (If available)	TWP	RNG	SEC
1	302602	Bigfour #1		23S	20E	24
2	302603	Bigfour #2		23S	20E	24
3	302604	Bigfour #3		23S	20E	23
4						
5						
6						

AFFIDAVIT OF PERFORMANCE OF ANNUAL WORK - page 2

RECEIVED  
 LAND STATE OFFICE  
 PHOENIX, ARIZONA  
 SEP 01 24 P 3 00  
 BLM  
 Date  
 Stamp

7						
8						
9						
10						

6. That between the dates starting at 12 o'clock noon on September 1, 20 16 and ending at 12 o'clock noon on September 1, 20 17 at least \$ 100.00 dollars worth of work and improvements were done and performed upon said claim(s) or upon one or more of a contiguous group of claims for the benefit of all, wholly or partly outside of a contiguous group of claims for the benefit of all, not including the location work.

7. That the following persons were employed to perform the work and improvements described herein: Tom Tierny

8. That the work and improvements performed were: samples were taken from old stream bed, run through a sieve & pan and analyzed for gold content

9. Dated: 9/1/17 Signature: [Signature]

SUBSCRIBED AND SWORN TO before me, a Notary Public, this 9 day of September 20 17

By: Thomas Tierny

Notary Public [Signature]

My Commission Expires MARCH 14, 2020

Bureau of Land Management  
 Arizona State Office  
[www.az.blm.gov](http://www.az.blm.gov)

No. of Claims: \_\_\_\_\_ x \$10 = \_\_\_\_\_  
 Check No.: \_\_\_\_\_ Init. \_\_\_\_\_  
 Receipt No.: \_\_\_\_\_  
 For BLM Use Only

Form: MCF108  
 Revised Jan. 2006  
 Page 2 of 2





Tom Tierney  
 P.O. Box 1415  
 TEA PARTY PATRIOTS Sierra Vista, AZ 85636



1013



85004

U.S. POSTAGE  
 PAID  
 HEREFORD, AZ  
 85615  
 OCT 23 17  
 AMOUNT  
**\$7.29**  
 R2304Y123089-08

*BLM  
 AZ state office  
 Public sea sect (952)  
 1 North Central Ave,  
 Phoenix  
 AZ 85004*



DLM / RECEIVED  
 STATE OFFICE  
 1 2017 OCT 24 P 3:04  
 PHOENIX, ARIZONA



**United States Department of the Interior**  
**Bureau of Land Management**  
 DIV OF LANDS, MINRLS & ENERGY  
 ONE N CENTRAL AVE  
 PHOENIX, AZ 85004 -4427  
 Phone: 602-417-9200

Receipt

No: 4002738

<b>Transaction #:</b> 4113195	
<b>Date of Transaction:</b> 10/25/2017	
CUSTOMER:	
THOMAS E TIERNEY PO BOX 1415 SIERRA VISTA, AZ 85636-1415 US	

LINE #	QTY	DESCRIPTION	REMARKS	UNIT PRICE	TOTAL
1	1.00	LOCATABLE MINERALS / MINING CLAIMS- NOT NEW-UNADJUD, ONE AUTH NO. ONLY / MINING CLAIM MONEY RECEIVED CASES: AMC293158/\$70.00	POL 2017/7	- n/a -	70.00
<b>TOTAL:</b>					<b>\$70.00</b>

PAYMENT INFORMATION				
1	AMOUNT:	70.00	POSTMARKED:	N/A
	TYPE:	CHECK	RECEIVED:	10/24/2017
	CHECK NO:	5863		
	NAME:	TIERNEY, THOMAS E PO BOX 1415 SIERRA VISTA AZ 85636-1415 US		

REMARKS

This receipt was generated by the automated BLM Collections and Billing System and is a paper representation of a portion of the official electronic record contained therein.

UNITED STATES  
DEPARTMENT OF THE INTERIOR  
BUREAU OF LAND MANAGEMENT

**MAINTENANCE FEE WAIVER CERTIFICATION**

119

RAM

293158  
137407

FORM APPROVED  
OMB NO. 1004-0114  
Expires: October 31, 2016

SEE INSTRUCTIONS ON PAGE 2

1. This small miner waiver is filed for the assessment year beginning on September 1, 2017 and ending on September 1, 2018.
2. The undersigned and all related parties owned ten or fewer mining claims, mill, or tunnel sites located and maintained on Federal lands in the United States of America on September 1, 2017.
3. The undersigned have performed the assessment work required by law for each mining claim listed prior to filing this waiver and understand that by filing this form the undersigned must file an affidavit of assessment work with the Bureau of Land Management (BLM) by the December 30th following the filing of this waiver.
4. The undersigned understand that if the assessment work obligation has not yet come due under 30 U.S.C. 28 (for those claims in their first assessment year only), a notice of intent to hold reciting this condition must be recorded by the December 30th following the filing of this waiver.
5. The undersigned understand that mill and tunnel sites may also be listed on this waiver and be waived from payment of the maintenance fee, and that a notice of intent to hold for these sites is required to be filed with the BLM by the December 30th following the filing of this waiver.
6. The undersigned understand and acknowledge that pursuant to 43 U.S.C. 1212 and 18 U.S.C. 1001, the filing or recording of a false, fictitious, or fraudulent document with the BLM may result in a fine of up to \$250,000, a prison term not to exceed five years, or both.
7. The mining claims, mill or tunnel sites for which this waiver from payment of the maintenance fees is requested are:

	CLAIM OR SITE NAME	BLM RECORDATION SERIAL NUMBER
1.	TNT 1	AMC 293158
2.	TNT 2	AMC 137407
3.		
4.		
5.		
6.		
7.		
8.		
9.		
10.		

PHOENIX, ARIZONA  
2017 AUG - 4 P M  
BLM RECEIVED

The owner(s) (claimants) of the above mining claims and sites are:

Thomas E Tierney  
(Owner's Name - Please Print)

P.O. Box 1415  
(Owner's Mailing Address)

Thomas E Tierney  
(Owner's Signature)

Sierra Vista AZ, 85634  
(City) (State) (Zip Code)

(Owner's Name - Please Print)

(Owner's Signature)

(Owner's Mailing Address)

(City)

(State)

(Zip Code)

(Owner's Name - Please Print)

(Owner's Signature)

(Owner's Mailing Address)

(City)

(State)

(Zip Code)

(Owner's Name - Please Print)

(Owner's Signature)

(Owner's Mailing Address)

(City)

(State)

(Zip Code)

483  
ENTERED  
AUG 31 2017  
BY: [Signature]



(Owner's Name - Please Print)

(Owner's Signature)

(Owner's Mailing Address)

(City)

(State)

(Zip Code)

(Owner's Name - Please Print)

(Owner's Signature)

(Owner's Mailing Address)

(City)

(State)

(Zip Code)

(Owner's Name - Please Print)

(Owner's Signature)

(Owner's Mailing Address)

(City)

(State)

(Zip Code)

(Owner's Name - Please Print)

(Owner's Signature)

(Owner's Mailing Address)

(City)

(State)

(Zip Code)

18 U.S.C. 1001 and 43 U.S.C. 1212 make it a crime for any person knowingly and willfully to make to any department or agency of the United States any false, fictitious or fraudulent statements or representations as to any matter within its jurisdiction.

INSTRUCTIONS

1. This certification is made under the provisions of 43 U.S.C. § 1744 and 30 U.S.C. §28-28k and the regulations thereunder (43 CFR Part 3830).
2. The claimant(s) must fill in the dates in paragraph 1 for the beginning and ending of the assessment year for which this waiver is sought.
3. The claimant(s) must fill in the date in paragraph 2 for the beginning of the assessment year for which this waiver is sought.
4. All claim and site names and BLM serial numbers must be listed for the mining claims, mill sites, and tunnel sites for which the waiver is sought.
5. All owners of the mining claims, mill sites, and tunnel sites and their addresses must be given.
6. This waiver form must be signed by all the claimants or their designated agent, in original form. If an agent is designated, a notarized designation of agent, signed by all of the claimants with proper address given, must be submitted with this waiver.
7. This form must be filed no later than September 1st for the upcoming assessment year in the BLM State Office where the mining claims or sites are recorded, or the waiver cannot be granted by the BLM. (Example: To obtain a waiver for the assessment year 2012, which begins on September 1, 2011, you must qualify for and file for a waiver no later than September 1, 2011, in the proper BLM State Office.)
8. For all mining claims which require assessment work, you must record an affidavit of labor on or before the December 30th immediately following the filing of this waiver. For all other mining claims or sites waived, you must record a notice of intent to hold on or before the December 30th immediately following the filing of this waiver.
9. Mill and tunnel sites may also be listed on this waiver and be waived from payment of the maintenance fee. A notice of intent to hold for these sites is required to be filed by the December 30th following the filing of this waiver.

RECEIVED  
 BLM STATE OFFICE  
 PHOENIX, ARIZONA  
 2017 AUG - 11 P 1:22


FOR OFFICIAL USE ONLY





Mr. Tom Tierney  
PO Box 1415  
Sierra Vista, AZ 85636-1415

PLACE STICKER AT TOP OF ENVELOPE TO THE RIGHT  
OF THE RETURN ADDRESS, FOLD AT DOTTED LINE  
**CERTIFIED MAIL**



7016 0340 0000 6359 1649



1013




85004

U.S. POSTAGE  
PAID  
HEREFORD, AZ  
85615  
AUG 02 17  
AMOUNT  
**\$7.29**  
R2303S102575-08

*B L M*  
*Az State Office*  
*Public Service Sect (952)*  
*1 North Central Ave.*  
*Phoenix*  
*Az 85004*

2017 AUG -11 P 1:22





236

Amc 137407  
Amc 293158

FORM APPROVED  
OMB NO. 1004-0114  
Expires: January 31, 2020

MAINTENANCE FEE WAIVER CERTIFICATION

SEE INSTRUCTIONS ON PAGE 2

- This small miner waiver is filed for the assessment year beginning on September 1, 2016 and ending on September 1, 2017
- The undersigned and all related parties owned ten or fewer mining claims, mill, or tunnel sites located and maintained on Federal lands in the United States of America on September 1, 2017
- The undersigned have performed the assessment work required by law for each mining claim listed prior to filing this waiver and understand that by filing this form, the undersigned must file an affidavit of assessment work with the Bureau of Land Management (BLM) by the December 30th following the filing of this waiver.
- The undersigned understand that if the assessment work obligation has not yet come due under 30 U.S.C. 28 (for those claims in their first assessment year only), a notice of intent to hold reciting this condition must be recorded by the December 30th following the filing of this waiver.
- The undersigned understand that mill and tunnel sites may also be listed on this waiver and be waived from payment of the maintenance fee, and that a notice of intent to hold for these sites is required to be filed with the BLM by the December 30th following the filing of this waiver.
- The undersigned understand and acknowledge that pursuant to 43 U.S.C. 1212 and 18 U.S.C. 1001, the filing or recording of a false, fictitious, or fraudulent document with the BLM may result in a fine of up to \$250,000, a prison term not to exceed five years, or both.
- The mining claims, mill or tunnel sites for which this waiver from payment of the maintenance fees is requested are:

	CLAIM OR SITE NAME	BLM RECORDATION SERIAL NUMBER
1.	TNT 1	JAMC 293158
2.	TNT 2	A MC 137407
3.		
4.		
5.		
6.		
7.		
8.		
9.		
10.		

RECEIVED  
BLM AZ STATE OFFICE  
2017 AUG 22 A 6:52  
PHOENIX, ARIZONA

The owner(s) (claimants) of the above mining claims and sites are:

Thomas E. Tierney (Owner's Name - Please Print)      Thomas E. Tierney (Owner's Signature)  
 No. Box 1415 (Owner's Mailing Address)      Starred Vista AZ 85676 (City) (State) (Zip Code)

\_\_\_\_\_ (Owner's Name - Please Print)      \_\_\_\_\_ (Owner's Signature)  
 \_\_\_\_\_ (Owner's Mailing Address)      \_\_\_\_\_ (City) (State) (Zip Code)

\_\_\_\_\_ (Owner's Name - Please Print)      \_\_\_\_\_ (Owner's Signature)  
 \_\_\_\_\_ (Owner's Mailing Address)      \_\_\_\_\_ (City) (State) (Zip Code)

\_\_\_\_\_ (Owner's Name - Please Print)      \_\_\_\_\_ (Owner's Signature)  
 \_\_\_\_\_ (Owner's Mailing Address)      \_\_\_\_\_ (City) (State) (Zip Code)

(Continued on page 2)

NW CHECK  
7/27

DUPLICATE SENT IN  
WPR 119, RA



(Owner's Name - Please Print)	(Owner's Signature)		
(Owner's Mailing Address)	(City)	(State)	(Zip Code)
-----			
(Owner's Name - Please Print)	(Owner's Signature)		
(Owner's Mailing Address)	(City)	(State)	(Zip Code)
-----			
(Owner's Name - Please Print)	(Owner's Signature)		
(Owner's Mailing Address)	(City)	(State)	(Zip Code)
-----			
(Owner's Name - Please Print)	(Owner's Signature)		
(Owner's Mailing Address)	(City)	(State)	(Zip Code)

18 U.S.C. 1001 and 43 U.S.C. 1212 make it a crime for any person knowingly and willfully to make to any department or agency of the United States any false, fictitious or fraudulent statements or representations as to any matter within its jurisdiction.

**INSTRUCTIONS**

1. This certification is made under the provisions of 43 U.S.C. § 1744 and 30 U.S.C. §28-28k and the regulations thereunder (43 CFR Part 3830).
2. The claimant(s) must fill in the dates in paragraph 1 for the beginning and ending of the assessment year for which this waiver is sought.
3. The claimant(s) must fill in the date in paragraph 2 for the beginning of the assessment year for which this waiver is sought.
4. All claim and site names and BLM serial numbers must be listed for the mining claims, mill sites, and tunnel sites for which the waiver is sought.
5. All owners of the mining claims, mill sites, and tunnel sites and their addresses must be given.
6. This waiver form must be signed by all the claimants or their designated agent, in original form. If an agent is designated, a notarized designation of agent, signed by all of the claimants with proper address given, must be submitted with this waiver.
7. This form must be filed no later than September 1st for the upcoming assessment year in the BLM State Office where the mining claims or sites are recorded, or the waiver cannot be granted by the BLM. (Example: To obtain a waiver for the assessment year 2012, which begins on September 1, 2011, you must qualify for and file for a waiver no later than September 1, 2011, in the proper BLM State Office.)
8. For all mining claims which require assessment work, you must record an affidavit of labor on or before the December 30th immediately following the filing of this waiver. For all other mining claims or sites waived, you must record a notice of intent to hold on or before the December 30th immediately following the filing of this waiver.
9. Mill and tunnel sites may also be listed on this waiver and be waived from payment of the maintenance fee. A notice of intent to hold for these sites is required to be filed by the December 30th following the filing of this waiver.

FOR OFFICIAL USE ONLY

RECEIVED  
BLM STATE OFFICE  
2011 AUG 22 A 6:52  
PHOENIX, ARIZONA

(Form 3830-2, page 2)

293158

137407

351233

When Recorded Return Document to:

Thomas E. Tierney  
P.O. Box 1415  
Sierra Vista, Arizona  
85636

Check here is this is a change of address.

Telephone: \_\_\_\_\_

E-mail address: \_\_\_\_\_

**AFFIDAVIT OF PERFORMANCE OF ANNUAL WORK**

1. State of Arizona, County of Cochise ss:

2. I (Name) Thomas E. Tierney

3. Reside at (Address) 5565 Calle Mano

City Sierra Vista County Cochise

RECEIVED  
BLM AZ STATE OFFICE  
PHOENIX, ARIZONA  
2016 NOV -4 PM 2:53

BLM  
Date  
Stamp

State Az zip 85650 being duly sworn, depose and say that I am a citizen of the United States, more than eighteen years of age, and that all of the facts set forth in this affidavit, subject to the provisions and penalties of 18 U.S.C. 1001 pertaining to the filing of false, fictitious, or fraudulent statements with the United States, are true and correct according to the best of my knowledge, information and belief.

4. Owner's name and address (if not shown in items 1-3 above), \_\_\_\_\_

5. That I am personally acquainted with the mining claim(s). The work and improvements were made by and at the expense of the owner(s) of said claim(s). Said contiguous group of claims, listed on this document, are situated in the

Hartford (optional) Mining District; Cochise County, Arizona.

Line No.	AMC NUMBER	CLAIM/SITE NAME	COUNTY RECORDER DATA (If available)	TWP	RNG	SEC
1	302602	Big Four #1		23 S	20 E	24
2	302603	Big Four #2		23 S	20 E	24
3	302604	Big Four #3		23 S	20 E	23
4						
5						
6						

NOV 08 2016  
BY: RHM



AFFIDAVIT OF PERFORMANCE OF ANNUAL WORK - page 2

BLM  
Date  
Stamp

PHOENIX, ARIZONA

2016 NOV -4 PM 2:52

RECEIVED  
BLM AZ STATE OFFICE

7						
8						
9						
10						

6. That between the dates starting at 12 o'clock noon on September 1, 20 15 and ending at 12 o'clock noon on September 1, 20 16 at least \$ 100.00 dollars worth of work and improvements were done and performed upon said claim(s) or upon one or more of a contiguous group of claims for the benefit of all, wholly or partly outside of a contiguous group of claims for the benefit of all, not including the location work.

7. That the following persons were employed to perform the work and improvements described herein: T. E. Tierney

8. That the work and improvements performed were: Samples were dug from old stream beds, run through a sieve panned and analyzed for gold.


9. Dated: 10/27/16 Signature: [Signature]

SUBSCRIBED AND SWORN TO before me, a Notary Public, this 27 day of October 20 16.

By: TIERNEY, THOMAS E.

Notary Public [Signature] Belen Clark

My Commission Expires MARCH 14, 2020



No. of Claims: 3 x \$10 = \$30.00  
Check No.: 5690 Init. ATL  
Receipt No.: 3693751  
For BLM Use Only

Bureau of Land Management  
Arizona State Office  
[www.az.blm.gov](http://www.az.blm.gov)

Form: MCF108  
Revised Jan. 2006  
Page 2 of 2

When Recorded Return Document to:

T.E. Tierney

P.O. Box 1415

Sierra Vista, AZ

85636

Check here if this is a change of address.

Telephone: \_\_\_\_\_

E-mail address: \_\_\_\_\_


**AFFIDAVIT OF PERFORMANCE OF ANNUAL WORK**

1. State of Arizona, County of Cochise ss:

2. I (Name) Thomas E. Tierney

3. Reside at (Address) 5565 Calle Mano

City Sierra Vista County Cochise



State AZ Zip 85650 being duly sworn, depose and say that I am a citizen of the United States, more than eighteen years of age, and that all of the facts set forth in this affidavit, subject to the provisions and penalties of 18 U.S.C. 1001 pertaining to the filing of false, fictitious, or fraudulent statements with the United States, are true and correct according to the best of my knowledge, information and belief.

4. Owner's name and address (if not shown in items 1-3 above). \_\_\_\_\_

5. That I am personally acquainted with the mining claim(s). The work and improvements were made by and at the expense of the owner(s) of said claim(s). Said contiguous group of claims, listed on this document, are situated in the

Hartford (optional) Mining District; Cochise County, Arizona.

Line No.	AMC NUMBER	CLAIM/SITE NAME	COUNTY RECORDER DATA (if available)	TWP	RNG	SEC
1	293158	TNT 1		24S	20E	1
2	137407	TNT 2		24S	20E	6
3						
4						
5						
6						

AFFIDAVIT OF PERFORMANCE OF ANNUAL WORK - page 2

BLM Date Stamp  
2016 NOV -4 PM 2:53  
PHOENIX, ARIZONA

RECEIVED  
BLM AZ STATE OFFICE

7						
8						
9						
10						

6. That between the dates starting at 12 o'clock noon on September 1, 20 15 and ending at 12 o'clock noon on September 1, 20 16 at least \$ 100 dollars worth of work and improvements were done and performed upon said claim(s) or upon one or more of a contiguous group of claims for the benefit of all, wholly or partly outside of a contiguous group of claims for the benefit of all, not including the location work.


7. That the following persons were employed to perform the work and improvements described herein: T. E. Tierney

8. That the work and improvements performed were: Samples were dug from old stream beds, run through a sluice, panned and analyzed for gold.

9. Dated: 10/27/16 Signature: \* [Signature]

SUBSCRIBED AND SWORN TO before me, a Notary Public, this 27 day of October 20 16

By: Thomas E. Tierney  
Notary Public [Signature]  
My Commission Expires March 14, 2020



No. of Claims: 2 x \$10 = \$20.00  
Check No.: 5690 Init. [Initialed]  
Receipt No.: 3693757  
For BLM Use Only

Bureau of Land Management  
Arizona State Office  
[www.az.blm.gov](http://www.az.blm.gov)

Form: MCF108  
Revised Jan. 2006  
Page 2 of 2



When Recorded Return Document to:

T. E. Tierney  
P.O. Box 1415  
Sierra Vista  
AZ 85163

Check here if this is a change of address.

Telephone: \_\_\_\_\_

E-mail address: \_\_\_\_\_

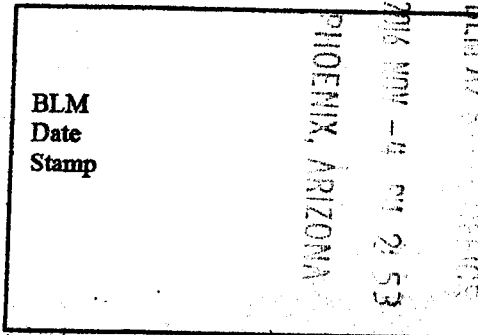
**AFFIDAVIT OF PERFORMANCE OF ANNUAL WORK**

1. State of Arizona, County of Cochise ss:

2. I (Name) Thomas E. Tierney

3. Reside at (Address) 5565 Calle Mano

City Sierra Vista County Cochise



State Az Zip 85163 being duly sworn, depose and say that I am a citizen of the United States, more than eighteen years of age, and that all of the facts set forth in this affidavit, subject to the provisions and penalties of 18 U.S.C. 1001 pertaining to the filing of false, fictitious, or fraudulent statements with the United States, are true and correct according to the best of my knowledge, information and belief.

4. Owner's name and address (if not shown in Items 1-3 above) \_\_\_\_\_

5. That I am personally acquainted with the mining claim(s). The work and improvements were made by and at the expense of the owner(s) of said claim(s). Said contiguous group of claims, listed on this document, are situated in the

Hartford (optional) Mining District; Cochise County, Arizona.

Line No.	AMC NUMBER	CLAIM/SITE NAME	COUNTY RECORDER DATA (If available)	TWP	RNG	SEC
1	351233	J & B*1		24S	21E	6
2						
3						
4						
5						
6						

AFFIDAVIT OF PERFORMANCE OF ANNUAL WORK - page 2

BLM  
Date  
Stamp

PHOENIX, ARIZONA

2016 NOV -4 PM 2:53

RECEIVED  
BLM AZ STATE OFFICE

7						
8						
9						
10						

6. That between the dates starting at 12 o'clock noon on September 1, 20 15 and ending at 12 o'clock noon on September 1, 20 16 at least \$ 100<sup>00</sup> dollars worth of work and improvements were done and performed upon said claim(s) or upon one or more of a contiguous group of claims for the benefit of all, wholly or partly outside of a contiguous group of claims for the benefit of all, not including the location work.


7. That the following persons were employed to perform the work and improvements described herein: T. E. Tierney

8. That the work and improvements performed were: Samples were dug from old stream beds on through a sluice, panned and analyzed for gold.

9. Dated: 10/27/16 Signature: [Signature]

SUBSCRIBED AND SWORN TO before me, a Notary Public, this 27 day of October 20 16.

By: Thomas E. Tierney  
Notary Public [Signature] Belen Clark  
My Commission Expires March 14, 2020



No. of Claims: 1 x \$10 = \$10.00  
Check No.: 569 Init. [Initials]  
Receipt No.: 3693751  
For BLM Use Only

Bureau of Land Management  
Arizona State Office  
[www.az.blm.gov](http://www.az.blm.gov)





T. E. Tiemey  
 PO Box 1415  
 Sierra Vista, AZ 85636




1000



85004

U.S. POSTAGE  
 PAID  
 HEREFORD, AZ  
 85615  
 NOV 02, 16  
 AMOUNT  
**\$7.15**  
 R2304W121229-08



BLM  
 AZ State office  
 Public Service Sect (952)  
 1 North Central Ave  
 Phoenix, AZ 85004

PHOENIX ARIZONA

2016 NOV 02 PM 2

RECEIVED  
 BLM AZ STATE OFFICE





**United States Department of the Interior**  
**Bureau of Land Management**  
 DIV OF LANDS, MINRLS & ENERGY  
 ONE N CENTRAL AVE  
 PHOENIX, AZ 85004 -4427  
 Phone: 602-417-9200

Receipt

No: 3693751

<b>Transaction #:</b> 3798353	
<b>Date of Transaction:</b> 11/07/2016	
CUSTOMER:	
THOMAS E TIERNEY PO BOX 1415 SIERRA VISTA, AZ 85636-1415 US	

LINE #	QTY	DESCRIPTION	REMARKS	UNIT PRICE	TOTAL
1	1.00	LOCATABLE MINERALS / MINING CLAIMS- NOT NEW-UNADJUD, ONE AUTH NO. ONLY / MINING CLAIM MONEY RECEIVED <b>CASES: AMC302602/\$60.00</b>	POL (6) 2016	- n/a -	60.00
<b>TOTAL:</b>					<b>\$60.00</b>

PAYMENT INFORMATION			
1	AMOUNT:	60.00	POSTMARKED: 11/02/2016
	TYPE:	CHECK	RECEIVED: 11/04/2016
	CHECK NO:	5690	
	NAME:	TIERNEY, THOMAS E PO BOX 1415 SIERRA VISTA AZ 85636-1415 US	

REMARKS

This receipt was generated by the automated BLM Collections and Billing System and is a paper representation of a portion of the official electronic record contained therein.

MAINTENANCE FEE WAIVER CERTIFICATION

159

137407  
293158  
FORM APPROVED  
OMB NO. 1004-0114  
Expires: October 31 2016

SEE INSTRUCTIONS ON PAGE 2

1. This small miner waiver is filed for the assessment year beginning on September 1, ~~2015~~ <sup>2016</sup> and ending on September 1, ~~2016~~ <sup>2017</sup>.
2. The undersigned and all related parties owned ten or fewer mining claims, mill, or tunnel sites located and maintained on Federal lands in the United States of America on September 1, ~~2016~~ <sup>2016</sup>.
3. The undersigned have performed the assessment work required by law for each mining claim listed prior to filing this waiver and understand that by filing this form, the undersigned must file an affidavit of assessment work with the Bureau of Land Management (BLM) by the December 30th following the filing of this waiver.
4. The undersigned understand that if the assessment work obligation has not yet come due under 50 U.S.C. 28 (for those claims in their first assessment year only), a notice of intent to hold reciting this condition must be recorded by the December 30th following the filing of this waiver.
5. The undersigned understand that mill and tunnel sites may also be listed on this waiver and be waived from payment of the maintenance fee, and that a notice of intent to hold for these sites is required to be filed with the BLM by the December 30th following the filing of this waiver.
6. The undersigned understand and acknowledge that pursuant to 43 U.S.C. 1212 and 18 U.S.C. 1001, the filing or recording of a false, fictitious, or fraudulent document with the BLM may result in a fine of up to \$250,000, a prison term not to exceed five years, or both.
7. The mining claims, mill or tunnel sites for which this waiver from payment of the maintenance fees is requested are:

CLAIM OR SITE NAME	BLM RECORDATION SERIAL NUMBER
1. TNT 1	AMC 293158 ✓
2. TNT 2	AMC 137407
3.	
4.	
5.	
6.	
7.	
8.	
9.	
10.	

RECEIVED  
BLM AZ STATE OFFICE  
2016 AUG -4 P 2:47  
PHOENIX, ARIZONA

The owner(s) (claimants) of the above mining claims and sites are:

Thomas E. Tierney  
(Owner's Name - Please Print)  
P.O. Box 12715  
(Owner's Mailing Address)

Thomas E. Tierney  
(Owner's Signature)  
Sierra Vista AZ 85636  
(City) (State) (Zip Code)

(Owner's Name - Please Print)

(Owner's Signature)

(Owner's Mailing Address)

(City) (State) (Zip Code)

(Owner's Name - Please Print)

(Owner's Signature)

(Owner's Mailing Address)

(City) (State) (Zip Code)

(Owner's Name - Please Print)

(Owner's Signature)

(Owner's Mailing Address)

(City) (State) (Zip Code)

(Continued on page 2)

ENTERED  
483  
AUG 31 2016  
BY: [Signature]

[Handwritten initials]

(Owner's Name - Please Print)

(Owner's Signature)

(Owner's Mailing Address)

(City)

(State)

(Zip Code)

(Owner's Name - Please Print)

(Owner's Signature)

(Owner's Mailing Address)

(City)

(State)

(Zip Code)

(Owner's Name - Please Print)

(Owner's Signature)

(Owner's Mailing Address)

(City)

(State)

(Zip Code)

(Owner's Name - Please Print)

(Owner's Signature)

(Owner's Mailing Address)

(City)

(State)

(Zip Code)

RECEIVED  
BLM AZ STATE OFFICE  
JUL 16 AUG -4 PM 2:47  
PHOENIX, ARIZONA

18 U.S.C. 1001 and 43 U.S.C. 1212 make it a crime for any person knowingly and willfully to make to any department or agency of the United States any false, fictitious or fraudulent statements or representations as to any matter within its jurisdiction.

INSTRUCTIONS

1. This certification is made under the provisions of 43 U.S.C. § 1744 and 30 U.S.C. §28-28k and the regulations thereunder (43 CFR Part 3830).
2. The claimant(s) must fill in the dates in paragraph 1 for the beginning and ending of the assessment year for which this waiver is sought.
3. The claimant(s) must fill in the date in paragraph 2 for the beginning of the assessment year for which this waiver is sought.
4. All claim and site names and BLM serial numbers must be listed for the mining claims, mill sites, and tunnel sites for which the waiver is sought.
5. All owners of the mining claims, mill sites, and tunnel sites and their addresses must be given.
6. This waiver form must be signed by all the claimants or their designated agent. In original form. If an agent is designated, a notarized designation of agent, signed by all of the claimants with proper address given, must be submitted with this waiver.
7. This form must be filed no later than September 1st for the upcoming assessment year in the BLM State Office where the mining claims or sites are recorded, or the waiver cannot be granted by the BLM. (Example: To obtain a waiver for the assessment year 2012, which begins on September 1, 2011, you must qualify for and file for a waiver no later than September 1, 2011, in the proper BLM State Office.)
8. For all mining claims which require assessment work, you must record an affidavit of labor on or before the December 30th immediately following the filing of this waiver. For all other mining claims or sites waived, you must record a notice of intent to hold on or before the December 30th immediately following the filing of this waiver.
9. Mill and tunnel sites may also be listed on this waiver and be waived from payment of the maintenance fee. A notice of intent to hold for these sites is required to be filed by the December 30th following the filing of this waiver.

FOR OFFICIAL USE ONLY





Mr. T. E. Tierney  
PO Box 1415  
Sierra Vista, AZ 85636

RECEIVED  
BLM AZ STATE OFFICE


2016 AUG -4 P 2:48

PHOENIX, ARIZONA

RETURN RECEIPT  
REQUESTED

PLACE STICKER AT TOP OF ENVELOPE TO THE RIGHT  
OF THE RETURN ADDRESS. FOLD AT DOTTED LINE

**CERTIFIED MAIL**



7016 0340 0000 6459 8418

RETURN RECEIPT  
REQUESTED

BLM  
Az state Office  
Public service sect (952)  
1 North Central Ave.  
Phoenix  
AZ 85004





When Recorded Return Document

Th. Tierney  
PO Box 1415  
Sierra Vista  
Az. 85635

Check here if this is a change of address.

Telephone: 520-378-3294

E-mail address: \_\_\_\_\_

293158  
137407  
302602  
351233

**AFFIDAVIT OF PERFORMANCE OF ANNUAL WORK**

1. State of Arizona, County of Cochise ss:

2. I (Name) Thomas E Tierney

3. Reside at (Address) 9565 Calle  
Mario

City Sierra Vista County Cochise

State Az Zip 85650

being duly sworn, depose and say that I am a citizen of the United States, more than eighteen years of age, and that all of the facts set forth in this affidavit, subject to the provisions and penalties of 18 U.S.C. 1001 pertaining to the filing of false, fictitious, or fraudulent statements with the United States, are true and correct according to the best of my knowledge, information and belief.

4. Owner's name and address (If not shown in Items 1-3 above). \_\_\_\_\_

5. That I am personally acquainted with the mining claim(s). The work and improvements were made by and at the expense of the owner(s) of said claim(s). Said contiguous group of claims, listed on this document, are situated in the

Hartford (optional) Mining District; Cochise County, Arizona.

RECEIVED  
BLM AZ STATE OFFICE  
PHOENIX, ARIZONA  
2015 DEC - 8 P 3:39  
BLM  
Date  
Stamp

Line No.	AMC NUMBER	CLAIM/SITE NAME	COUNTY RECORDER DATA (If available)	TWP	RNG	SEC
1	293158	TNT 1		24S	20E	1
2	137407	TNT 2		24S	21E	6
3						
4						
5						
6						

Form: MCF108  
Revised Jan. 2006  
Page 1 of 2

ENTERED  
DEC 10 2015  
BY: R Am

AFFIDAVIT OF PERFORMANCE OF ~~MINERAL~~UAL WORK - page 2

RECEIVED  
BLM AZ STATE OFFICE

2015 DEC - 8 P 3:39  
PHOENIX, ARIZONA

BLM  
Date  
Stamp

7						
8						
9						
10						

6. That between the dates starting at 12 o'clock noon on September 1, 20 14 and ending at 12 o'clock noon on September 1, 20 15 at least \$ 100.00 dollars worth of work and improvements were done and performed upon said claim(s) or upon one or more of a contiguous group of claims for the benefit of all, wholly or partly outside of a contiguous group of claims for the benefit of all, not including the location work.

7. That the following persons were employed to perform the work and improvements described herein: \_\_\_\_\_

T.E. Tierney

8. That the work and improvements performed were: samples were dug

from old stream beds over three strikes  
packed and analyzed for gold.

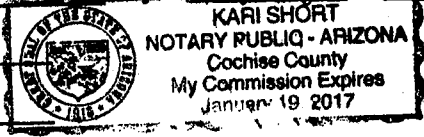
9. Dated: 11/19/17 Signature: [Signature]

SUBSCRIBED AND SWORN TO before me, a Notary Public, this 19 day of November 2015

By: Thomas Tierney

Notary Public [Signature]

My Commission Expires 11/19/17



No. of Claims: 2 x \$10 = \$20.00  
 Check No.: 5556 Init. ADL  
 Receipt No.: 3450912  
 For BLM Use Only

Bureau of Land Management  
Arizona State Office  
[www.az.blm.gov](http://www.az.blm.gov)

Form: MCF108  
Revised Jan. 2006  
Page 2 of 2



When Recorded Return Document

Thomas Tierney  
P.O. Box 1415  
Sierra Vista  
AZ 85636

Check here if this is a change of address.  
 Telephone: 520-378-3294  
 E-mail address: \_\_\_\_\_

**AFFIDAVIT OF PERFORMANCE OF ANNUAL WORK**

RECEIVED  
 BLM AZ OFFICE  
 PHOENIX, ARIZONA  
 2015 DEC - 8 P 3:39  
 BLM Date Stamp

1. State of Arizona, County of Cochise ss:  
 2. I (Name) Thomas Tierney  
 3. Reside at (Address) 5565 Calle  
Marso  
 City Sierra Vista County Cochise  
 State AZ Zip 85636

being duly sworn, depose and say that I am a citizen of the United States, more than eighteen years of age, and that all of the facts set forth in this affidavit, subject to the provisions and penalties of 18 U.S.C. 1001 pertaining to the filing of false, fictitious, or fraudulent statements with the United States, are true and correct according to the best of my knowledge, information and belief.

4. Owner's name and address (If not shown in Items 1-3 above), \_\_\_\_\_

5. That I am personally acquainted with the mining claim(s). The work and improvements were made by and at the expense of the owner(s) of said claim(s). Said contiguous group of claims, listed on this document, are situated in the Hartford (optional) Mining District; Cochise County, Arizona.

Line No.	AMC NUMBER	CLAIM/SITE NAME	COUNTY RECORDER DATA (if available)	TWP	RNG	SEC
1	<u>302602</u>	<u>Bigfoot #1</u>		<u>23S</u>	<u>20E</u>	<u>24</u>
2	<u>302603</u>	<u>Bigfoot #2</u>		<u>23S</u>	<u>20E</u>	<u>24</u>
3	<u>302604</u>	<u>Bigfoot #3</u>		<u>23S</u>	<u>20E</u>	<u>23</u>
4						
5						
6						

AFFIDAVIT OF PERFORMANCE OF ANNUAL WORK - page 2

RECEIVED  
BLM ARIZONA OFFICE  
2015 DEC - 8 P 3:40  
PHOENIX, ARIZONA  
BLM  
Date  
Stamp

7						
8						
9						
10						

6. That between the dates starting at 12 o'clock noon on September 1, 20 14 and ending at 12 o'clock noon on September 1, 20 15 at least \$ 100,00 dollars worth of work and improvements were done and performed upon said claim(s) or upon one or more of a contiguous group of claims for the benefit of all, wholly or partly outside of a contiguous group of claims for the benefit of all, not including the location work.


7. That the following persons were employed to perform the work and improvements described herein: \_\_\_\_\_

8. That the work and improvements performed were: Scraples were dug from old stream beds run thru a sluice, panned and analyzed for gold

9. Dated: 11/19/17 Signature: [Signature]

SUBSCRIBED AND SWORN TO before me, a Notary Public, this 19 day of November 20 15

By: Thomas Tierney  
Notary Public [Signature]  
My Commission Expires 11/19/17



No. of Claims: 3 x \$10 = \$30.00  
Check No.: 5556 Init. [Initials]  
Receipt No.: 3450912  
For BLM Use Only

Bureau of Land Management  
Arizona State Office  
[www.az.blm.gov](http://www.az.blm.gov)

Form: MCF108  
Revised Jan. 2006  
Page 2 of 2

When Recorded Return Document  
Thomas E Tiernay  
P.O. Box 12714  
Sierra Vista  
AZ 85636

Check here is this is a change of address.  
 Telephone: 520-378-3794  
 E-mail address: \_\_\_\_\_

**AFFIDAVIT OF PERFORMANCE OF ANNUAL WORK**

RECEIVED  
 BLM AZ STATE OFFICE  
 PHOENIX, ARIZONA  
 2015 DEC - 8 P 3: 39

1. State of Arizona, County of Cochise ss:  
 2. I (Name) Thomas E Tiernay  
 3. Reside at (Address) 5565 Calle  
Madero  
 City Sierra Vista County Cochise

State AZ Zip 85650 being duly sworn, depose and say that I am a citizen of the United States, more than eighteen years of age, and that all of the facts set forth in this affidavit, subject to the provisions and penalties of 18 U.S.C. 1001 pertaining to the filing of false, fictitious, or fraudulent statements with the United States, are true and correct according to the best of my knowledge, information and belief.  
 4. Owner's name and address (if not shown in Items 1-3 above). \_\_\_\_\_

5. That I am personally acquainted with the mining claim(s). The work and improvements were made by and at the expense of the owner(s) of said claim(s). Said contiguous group of claims, listed on this document, are situated in the Hartford (optional) Mining District; Cochise County, Arizona.

Line No.	AMC NUMBER	CLAIM/SITE NAME	COUNTY RECORDER DATA (If available)	TWP	RNG	SEC
1	<u>351233</u>	<u>JMB #1</u>		<u>24S</u>	<u>21E</u>	<u>6</u>
2						
3						
4						
5						
6						



AFFIDAVIT OF PERFORMANCE OF ANNUAL WORK - page 2

BLM  
Date  
Stamp

RECEIVED  
BLM AZ STATE OFFICE  
2015 DEC - 8 P 3: 39  
PHOENIX, ARIZONA

7						
8						
9						
10						

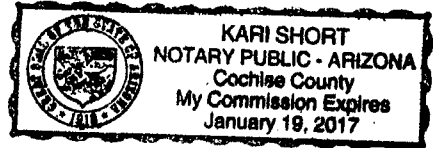
6. That between the dates starting at 12 o'clock noon on September 1, 20 14 and ending at 12 o'clock noon on September 1, 20 15 at least \$ 100.00 dollars worth of work and improvements were done and performed upon said claim(s) or upon one or more of a contiguous group of claims for the benefit of all, wholly or partly outside of a contiguous group of claims for the benefit of all, not including the location work.

7. That the following persons were employed to perform the work and improvements described herein: Timothy

8. That the work and improvements performed were: Samples were dug from old stream beds cut thru a sluice, screens etc. analyzed for gold content.

9. Dated: 11/11/17 Signature: [Signature] day of November 15

SUBSCRIBED AND SWORN TO before me, a Notary Public, this \_\_\_\_\_ day of \_\_\_\_\_  
By: Thomas Timney  
Notary Public [Signature]  
My Commission Expires 11/19/17



No. of Claims: 1 x \$10 = \$10.00  
Check No.: 556 Init. [Initials]  
Receipt No.: 3450912  
For BLM Use Only

Bureau of Land Management  
Arizona State Office  
[www.az.blm.gov](http://www.az.blm.gov)

Form: MCF108  
Revised Jan. 2006  
Page 2 of 2

**United States Department of the Interior**  
**Bureau of Land Management**  
 LANDS/RECREATION & PLANNING  
 ONE N CENTRAL AVE  
 PHOENIX, AZ 85004 -2203  
 Phone: 602-417-9200

Receipt

No: 3450912

<b>Transaction #:</b> 3550423	
<b>Date of Transaction:</b> 12/09/2015	
CUSTOMER:	
THOMAS E TIERNEY PO BOX 1415 SIERRA VISTA, AZ 85636-1415 US	

LINE #	QTY	DESCRIPTION	REMARKS	UNIT PRICE	TOTAL
1	1.00	LOCATABLE MINERALS / MINING CLAIMS- NOT NEW-UNADJUD, ONE AUTH NO. ONLY / MINING CLAIM MONEY RECEIVED CASES: AMC293158/\$60.00	POL - 6 2015	- n/a -	60.00
<b>TOTAL:</b>					<b>\$60.00</b>

PAYMENT INFORMATION			
1	AMOUNT:	60.00	POSTMARKED: 12/04/2015
	TYPE:	CHECK	RECEIVED: 12/08/2015
	CHECK NO:	5556	
	NAME:	TIERNEY, THOMAS E PO BOX 1415 SIERRA VISTA AZ 85636-1415 US	

REMARKS

This receipt was generated by the automated BLM Collections and Billing System and is a paper representation of a portion of the official electronic record contained therein.






Tom E. Tierney  
PO Box 1415  
Sierra Vista, AZ 85636

PLACE STICKER AT TOP OF ENVELOPE TO THE RIGHT  
OF THE RETURN ADDRESS, FOLD AT DOTTED LINE

**CERTIFIED MAIL**



7015 1520 0000 1662 5430



1000

U.S. POSTAGE  
PAID  
HEREFORD, AZ  
85615  
DEC 04, 15  
AMOUNT

**\$7.45**

00121229-08

RECEIVED  
PHOENIX, ARIZONA

2015 DEC -8 P 3:39

PHOENIX, ARIZONA

BLM  
Az. State Office  
Public Service Sect. (451)  
1 North Central Ave  
Phoenix  
AZ 85004



UNITED STATES  
DEPARTMENT OF THE INTERIOR  
BUREAU OF LAND MANAGEMENT

MAINTENANCE FEE WAIVER CERTIFICATION

93  
RAM

293158  
137407  
FORM APPROVED  
OMB NO. 1004-0114  
Expires: October 31, 2016

SEE INSTRUCTIONS ON PAGE 2

- This small miner waiver is filed for the assessment year beginning on September 1, ~~2014~~<sup>2015</sup> and ending on September 1, ~~2015~~<sup>2016</sup>.
- The undersigned and all related parties own ten or fewer mining claims, mill, or tunnel sites located and maintained on Federal lands in the United States of America on September 1, ~~2014~~<sup>2015</sup>.
- The undersigned have performed the assessment work required by law for each mining claim listed prior to filing this waiver and understand that by filing this form, the undersigned must file an affidavit of assessment work with the Bureau of Land Management (BLM) by the December 30th following the filing of this waiver.
- The undersigned understand that if the assessment work obligation has not yet come due under 30 U.S.C. 28 (for those claims in their first assessment year only), a notice of intent to hold reciting this condition must be recorded by the December 30th following the filing of this waiver.
- The undersigned understand that mill and tunnel sites may also be listed on this waiver and be waived from payment of the maintenance fee, and that a notice of intent to hold for these sites is required to be filed with the BLM by the December 30th following the filing of this waiver.
- The undersigned understand and acknowledge that pursuant to 43 U.S.C. 1212 and 18 U.S.C. 1001, the filing or recording of a false, fictitious, or fraudulent document with the BLM may result in a fine of up to \$250,000, a prison term not to exceed five years, or both.
- The mining claims, mill or tunnel sites for which this waiver from payment of the maintenance fees is requested are:

CLAIM OR SITE NAME	BLM RECORDATION SERIAL NUMBER
1. INT 1	AMC 293158
2. INT 2	AMC 137407
3.	
4.	
5.	
6.	
7.	
8.	
9.	
10.	

RECEIVED  
BLM AZ REGIONAL OFFICE  
2015 JUL 20 P 4: 20  
PHOENIX, ARIZONA

The owner(s) (claimants) of the above mining claims and sites are:

Thomas E. Tierney  
(Owner's Name - Please Print)  
P.O. Box 1415  
(Owner's Mailing Address)

Thomas E. Tierney  
(Owner's Signature)  
Sierra Vista AZ 85636  
(City) (State) (Zip Code)

(Owner's Name - Please Print)

(Owner's Signature)

(Owner's Mailing Address)

(City) (State) (Zip Code)

(Owner's Name - Please Print)

(Owner's Signature)

(Owner's Mailing Address)

(City) (State) (Zip Code)

(Owner's Name - Please Print)

(Owner's Signature)

(Owner's Mailing Address)

(City) (State) (Zip Code)

(Continued on page 2)

INTERESTED  
SEP 01 2015  
BY: PM

NW  
9/1/2015

(Owner's Name - Please Print)	(Owner's Signature)		
(Owner's Mailing Address)	(City)	(State)	(Zip Code)
-----			
(Owner's Name - Please Print)	(Owner's Signature)		
(Owner's Mailing Address)	(City)	(State)	(Zip Code)
-----			
(Owner's Name - Please Print)	(Owner's Signature)		
(Owner's Mailing Address)	(City)	(State)	(Zip Code)
-----			
(Owner's Name - Please Print)	(Owner's Signature)		
(Owner's Mailing Address)	(City)	(State)	(Zip Code)
-----			
(Owner's Name - Please Print)	(Owner's Signature)		
(Owner's Mailing Address)	(City)	(State)	(Zip Code)

2015 JUN 20 P 4:30  
 PHOENIX, ARIZONA  
 RECEIVED  
 BLM STATE OFFICE

18 U.S.C. 1001 and 43 U.S.C. 1212 make it a crime for any person knowingly and willfully to make to any department or agency of the United States any false, fictitious or fraudulent statements or representations as to any matter within its jurisdiction.

**INSTRUCTIONS**

1. This certification is made under the provisions of 43 U.S.C. § 1744 and 30 U.S.C. §28-28k and the regulations thereunder (43 CFR Part 3830).
2. The claimant(s) must fill in the dates in paragraph 1 for the beginning and ending of the assessment year for which this waiver is sought.
3. The claimant(s) must fill in the date in paragraph 2 for the beginning of the assessment year for which this waiver is sought.
4. All claim and site names and BLM serial numbers must be listed for the mining claims, mill sites, and tunnel sites for which the waiver is sought.
5. All owners of the mining claims, mill sites, and tunnel sites and their addresses must be given.
6. This waiver form must be signed by all the claimants or their designated agent. In original form. If an agent is designated, a notarized designation of agent, signed by all of the claimants with proper address given, must be submitted with this waiver.
7. This form must be filed no later than September 1st for the upcoming assessment year in the BLM State Office where the mining claims or sites are recorded, or the waiver cannot be granted by the BLM. (Example: To obtain a waiver for the assessment year 2012, which begins on September 1, 2011, you must qualify for and file for a waiver no later than September 1, 2011, in the proper BLM State Office.)
8. For all mining claims which require assessment work, you must record an affidavit of labor on or before the December 30th immediately following the filing of this waiver. For all other mining claims or sites waived, you must record a notice of intent to hold on or before the December 30th immediately following the filing of this waiver.
9. Mill and tunnel sites may also be listed on this waiver and be waived from payment of the maintenance fee. A notice of intent to hold for these sites is required to be filed by the December 30th following the filing of this waiver.

FOR OFFICIAL USE ONLY





Mr. Tom Tierney  
 PO Box 1415  
 Sierra Vista, AZ 85636-1415

★ SUPPORT OUR TROOPS ★

PLACE STICKER AT TOP OF ENVELOPE TO THE RIGHT  
 OF THE RETURN ADDRESS. FOLD AT DOTTED LINE

**CERTIFIED MAIL**



7015 1520 0000 1661 2270



UNITED STATES  
 POSTAL SERVICE

1000



85004

U.S. POSTAGE  
 PAID  
 HEREFORD, AZ  
 85615  
 JUL 17, 15  
 AMOUNT  
**\$7.45**  
 00121204-08

RECEIVED  
 WDLM AZ STATE OFFICE

2015 JUL 20 P 4:20

PHOENIX, ARIZONA

B. L. M.  
 Azu State Office  
 Public Service Sect. (957)  
 2 North Central Ave.  
 PHOENIX  
 AZ 85004



14141401115  
P.O. Box 1411  
Sierra Vista Ariz 86376

Page 1 of 2  
Requested By: E Tierney 350615 293158  
Christine Rhoads - Recorder  
Cochise County - AZ  
11-03-2014 10:23 AM Recording Fee \$13.00  
137407  
351233  
400113  
302602

Check here is this is a change of address.  
Telephone: 520-378-7294  
E-mail address: \_\_\_\_\_

**AFFIDAVIT OF PERFORMANCE OF ANNUAL WORK**

1. State of Arizona, County of Cochise ss:  
2. I (Name) Thomas E. Tierney  
3. Reside at (Address) 5565 Calle  
Mam  
City Sierra Vista County Cochise

BLM  
Date  
Stamp

PHOENIX, ARIZONA

2014 DEC -3 P 2:54

RECEIVED

State AZ Zip 86350 being duly sworn, depose and say that I am a citizen of the United States, more than eighteen years of age, and that all of the facts set forth in this affidavit, subject to the provisions and penalties of 18 U.S.C. 1001 pertaining to the filing of false, fictitious, or fraudulent statements with the United States, are true and correct according to the best of my knowledge, information and belief.  
4. Owner's name and address (if not shown in Items 1-3 above). \_\_\_\_\_

5. That I am personally acquainted with the mining claim(s). The work and improvements were made by and at the expense of the owner(s) of said claim(s). Said contiguous group of claims, listed on this document, are situated in the Martford (optional) Mining District; Cochise County, Arizona.

Line No.	AMC NUMBER	CLAIM/SITE NAME	COUNTY RECORDER DATA (If available)	TWP	RNG	SEC
1	<u>350616</u>	<u>Or A Perfecto et/</u>		<u>23S</u>	<u>20E</u>	<u>31</u>
2						
3						
4						
5						
6						

Form: MCF108  
Revised Jan. 2006  
Page 1 of 2

ENTERED  
DEC 05 2014  
BY: R Am

BLM  
Date  
Stamp

PHOENIX, ARIZONA

2014 DEC - 3 P 2:55

RECEIVED

7					
8					
9					
10					

6. That between the dates starting at 12 o'clock noon on September 1, 20 13 and ending at 12 o'clock noon on September 1, 20 14 at least \$ 100.00 dollars worth of work and improvements were done and performed upon said claim(s) or upon one or more of a contiguous group of claims for the benefit of all, wholly or partly outside of a contiguous group of claims for the benefit of all, not including the location work.

7. That the following persons were employed to perform the work and improvements described herein: \_\_\_\_\_

Thomas E. Tierney (Assoc President)

8. That the work and improvements performed were: 9 samples were taken from old stream beds run through a sluice and analyzed for gold content

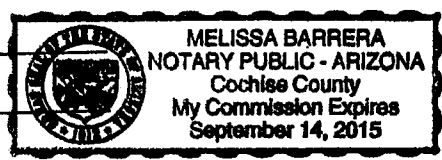
9. Dated: 10/21/14 Signature: [Signature]

SUBSCRIBED AND SWORN TO before me, a Notary Public, this 21<sup>st</sup> day of October 20 14

By: Thomas E Tierney

Notary Public [Signature]

My Commission Expires Sept. 14, 2015



Bureau of Land Management  
Arizona State Office  
[www.az.blm.gov](http://www.az.blm.gov)

No. of Claims: 1 x \$10 = \$10.00  
 Check No.: 5396 Init. [Initialed]  
 Receipt No.: 3183068  
 For BLM Use Only

Form: MCF108  
Revised Jan. 2006  
Page 2 of 2

~~1. P.O. Box 1415~~  
~~Sierra Vista, AZ 85676~~

Check here is this is a change of address.

Telephone: 520-373-3294

E-mail address: \_\_\_\_\_

**AFFIDAVIT OF PERFORMANCE OF ANNUAL WORK**

1. State of Arizona, County of Cochise ss:  
 2. I (Name) Thomas E. Tierney  
 3. Reside at (Address) 5565 Calle  
MAMO  
 City Sierra Vista county Cochise

2014 DEC - 3 P 2:55  
 PHOENIX, ARIZONA  
 BLM  
 Date  
 Stamp

State AZ Zip 85650 being duly sworn, depose and say that I am a citizen of the United States, more than eighteen years of age, and that all of the facts set forth in this affidavit, subject to the provisions and penalties of 18 U.S.C. 1001 pertaining to the filing of false, fictitious, or fraudulent statements with the United States, are true and correct according to the best of my knowledge, information and belief.

4. Owner's name and address (If not shown in Items 1-3 above). \_\_\_\_\_

5. That I am personally acquainted with the mining claim(s). The work and improvements were made by and at the expense of the owner(s) of said claim(s). Said contiguous group of claims, listed on this document, are situated in the Hartford (optional) Mining District; Cochise County, Arizona.

Line No.	AMC NUMBER	CLAIM/SITE NAME	COUNTY RECORDER DATA (If available)	TWP	RNG	SEC
1	<u>293158</u>	<u>TNT 1</u>		<u>24S</u>	<u>20E</u>	<u>1</u>
2	<u>137407</u>	<u>TNT 2</u>		<u>24S</u>	<u>21E</u>	<u>6</u>
3						
4						
5						
6						

Form: MCF108  
 Revised Jan. 2006  
 Page 1 of 2

ENTERED  
 DEC 05 2014  
 BY: Rmn



RECEIVED  
 2014 DEC - 3 P 2:55  
 PHOENIX, ARIZONA  
 BLM  
 Date  
 Stamp

7					
8					
9					
10					

6. That between the dates starting at 12 o'clock noon on September 1, 2013 and ending at 12 o'clock noon on September 1, 2014 at least \$ 100.00 dollars worth of work and improvements were done and performed upon said claim(s) or upon one or more of a contiguous group of claims for the benefit of all, wholly or partly outside of a contiguous group of claims for the benefit of all, not including the location work.

7. That the following persons were employed to perform the work and improvements described herein: \_\_\_\_\_

Thomas E. Tierney

8. That the work and improvements performed were: Samples were taken from banks and old stream bed, run through a sluice and analyzed for gold.

9. Dated: 10/21/14 Signature: [Signature]

SUBSCRIBED AND SWORN TO before me, a Notary Public, this 21st day of October 2014

By: Thomas E Tierney

Notary Public [Signature]



My Commission Expires Sept. 14, 2015

Bureau of Land Management  
 Arizona State Office  
[www.az.blm.gov](http://www.az.blm.gov)

No. of Claims: 2 x \$10 = \$20.00  
 Check No.: 5396 Init. A.T.  
 Receipt No.: 3183068  
 For BLM Use Only

by JAC 11/20/14  
 PO Box 1419  
 Sierra Vista, AZ 85676

Check here if this is a change of address.  
 Telephone: 920-378-3294  
 E-mail address: \_\_\_\_\_

**AFFIDAVIT OF PERFORMANCE OF ANNUAL WORK**

1. State of Arizona, County of Cochise ss:  
 2. I (Name) Thomas E. Tierney  
 3. Reside at (Address) 5565 Cobble  
Memo  
 City Sierra Vista County Cochise

RECEIVED  
 PHOENIX, ARIZONA  
 2014 DEC - 3 P 2:55  
 BLM  
 Date  
 Stamp

State AZ Zip 85650 being duly sworn, depose and say that I am a citizen of the United States, more than eighteen years of age, and that all of the facts set forth in this affidavit, subject to the provisions and penalties of 18 U.S.C. 1001 pertaining to the filing of false, fictitious, or fraudulent statements with the United States, are true and correct according to the best of my knowledge, information and belief.  
 4. Owner's name and address (if not shown in Items 1-3 above). \_\_\_\_\_

5. That I am personally acquainted with the mining claim(s). The work and improvements were made by and at the expense of the owner(s) of said claim(s). Said contiguous group of claims, listed on this document, are situated in the Hartford (optional) Mining District; Cochise County, Arizona.

Line No.	AMC NUMBER	CLAIM/SITE NAME	COUNTY RECORDER DATA (if available)	TWP	RNG	SEC
1	357277	Job #1		24S	21E	6
2						
3						
4						
5						
6						

Form: MCF108  
 Revised Jan. 2006  
 Page 1 of 2

ENTERED  
 DEC 05 2014  
 BY: Ram

BLM  
Date  
Stamp

PHOENIX, ARIZONA

2014 DEC - 3 P 2:55

RECEIVED

7						
8						
9						
10						

6. That between the dates starting at 12 o'clock noon on September 1, 2013 and ending at 12 o'clock noon on September 1, 2014 at least \$ 100.00 dollars worth of work and improvements were done and performed upon said claim(s) or upon one or more of a contiguous group of claims for the benefit of all, wholly or partly outside of a contiguous group of claims for the benefit of all, not including the location work.

7. That the following persons were employed to perform the work and improvements described herein: \_\_\_\_\_

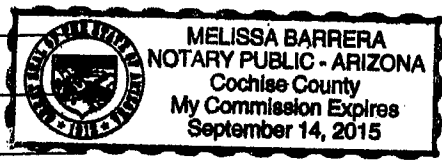
Thomas E Tierney

8. That the work and improvements performed were: samples were taken from banks and old stream beds, run through a sluice and analyzed for gold.

9. Dated: 10/21/14 Signature: [Signature]

SUBSCRIBED AND SWORN TO before me, a Notary Public, this 21st day of October 20 14

By: Thomas E Tierney  
Notary Public [Signature]



My Commission Expires Sept 14, 2015

Bureau of Land Management  
Arizona State Office  
[www.az.blm.gov](http://www.az.blm.gov)

No. of Claims: 1 x \$10 = \$10.00  
 Check No.: 5396 Init. AA  
 Receipt No.: 3183068  
 For BLM Use Only

Form: MCF108  
Revised Jan. 2006  
Page 2 of 2



L. E. Tierney  
P.O. Box 1415  
Sierra Vista AZ 85636

2014-19640  
 Page 1 of 2  
 Requested By: T Tierney  
 Christine Rhodes - Recorder  
 Cochise County, AZ  
 11-03-2014 10:23 AM Recording Fee \$13.00

Check here if this is a change of address.  
 Telephone: 520-948-3294  
 E-mail address: \_\_\_\_\_

**AFFIDAVIT OF PERFORMANCE OF ANNUAL WORK**

1. State of Arizona, County of Cochise ss:  
 2. I (Name) Thomas E. Tierney  
 3. Reside at (Address) 7565 Caddle  
MARO  
 City Sierra Vista County Cochise

RECEIVED  
 2014 DEC - 3 P 2:55  
 PHOENIX, ARIZONA  
 BLM  
 Date  
 Stamp

State AZ Zip 85636 being duly sworn, depose and say that I am a citizen of the United States, more than eighteen years of age, and that all of the facts set forth in this affidavit, subject to the provisions and penalties of 18 U.S.C. 1001 pertaining to the filing of false, fictitious, or fraudulent statements with the United States, are true and correct according to the best of my knowledge, information and belief.

4. Owner's name and address (If not shown in Items 1-3 above). \_\_\_\_\_

5. That I am personally acquainted with the mining claim(s). The work and improvements were made by and at the expense of the owner(s) of said claim(s). Said contiguous group of claims, listed on this document, are situated in the Hartford (optional) Mining District; Cochise County, Arizona.

Line No.	AMC NUMBER	CLAIM/SITE NAME	COUNTY RECORDER DATA (If available)	TWP	RNG	SEC
1	<u>400113</u>	<u>TH-4 Nugget</u>		<u>23S</u>	<u>21E</u>	<u>31</u>
2						
3						
4						
5						
6						

Form: MCF108  
 Revised Jan. 2006  
 Page 1 of 2

ENTERED  
 DEC 05 2014  
 BY: RAM

RECEIVED  
2014 DEC - 3 P 2:55  
PHOENIX, ARIZONA  
BLM  
Date  
Stamp

7						
8						
9						
10						

6. That between the dates starting at 12 o'clock noon on September 1, 2013 and ending at 12 o'clock noon on September 1, 2014 at least \$100.00 dollars worth of work and improvements were done and performed upon said claim(s) or upon one or more of a contiguous group of claims for the benefit of all, wholly or partly outside of a contiguous group of claims for the benefit of all, not including the location work.

7. That the following persons were employed to perform the work and improvements described herein: \_\_\_\_\_

Thomas E Tierney

8. That the work and improvements performed were: samples were taken from banks and old stream beds, run through a sieve and analyzed for gold.

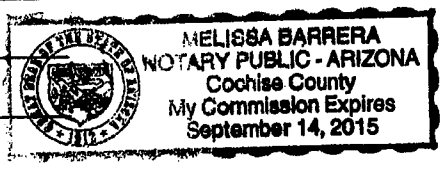
9. Dated: 10/21/14 Signature: TE Tierney

SUBSCRIBED AND SWORN TO before me, a Notary Public, this 21st day of October 2014

By: [Signature] Thomas E Tierney

Notary Public [Signature]

My Commission Expires Sept. 14, 2015



Bureau of Land Management  
Arizona State Office  
[www.az.blm.gov](http://www.az.blm.gov)

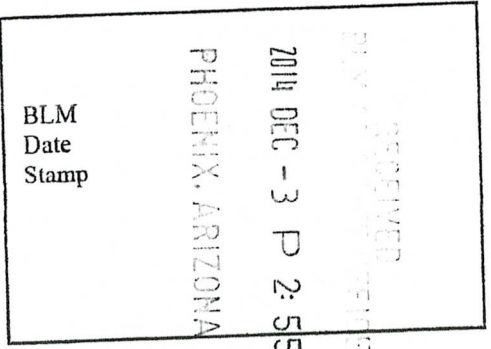
No. of Claims:	<u>1</u>	x \$10 =	<u>\$10.00</u>
Check No.:	<u>5396</u>	Init.	<u>ATA</u>
Receipt No.:	<u>3183068</u>		
For BLM Use Only			

~~W. H. H. H. H.~~  
~~P.O. Box 1415~~  
Sierra Vista AZ 85636

2014-17042  
Page 1 of 2  
Requested By: Tierney  
Christine Rhodes - Recorder  
Cochise County, AZ  
11-03-2014 10:23 AM Recording Fee \$13.00

Check here if this is a change of address.  
Telephone: 520-378-7144  
E-mail address: \_\_\_\_\_

**AFFIDAVIT OF PERFORMANCE OF ANNUAL WORK**



1. State of Arizona, County of Cochise ss:  
2. I (Name) Thomas Tierney  
3. Reside at (Address) 5565 Calle  
Mamó  
City Sierra Vista County Cochise

State of AZ Zip 85650 being duly sworn, depose and say that I am a citizen of the United States, more than eighteen years of age, and that all of the facts set forth in this affidavit, subject to the provisions and penalties of 18 U.S.C. 1001 pertaining to the filing of false, fictitious, or fraudulent statements with the United States, are true and correct according to the best of my knowledge, information and belief.

4. Owner's name and address (if not shown in Items 1-3 above). \_\_\_\_\_

5. That I am personally acquainted with the mining claim(s). The work and improvements were made by and at the expense of the owner(s) of said claim(s). Said contiguous group of claims, listed on this document, are situated in the

Hartford (optional) Mining District; Cochise County, Arizona.

Line No.	AMC NUMBER	CLAIM/SITE NAME	COUNTY RECORDER DATA (if available)	TWP	RNG	SEC
1	302602	Big Four #1		239	20E	24
2	302603	Big Four #2		235	20E	24
3	302604	Big Four #3		239	20E	23
4						
5						
6						

Form: MCF108  
Revised Jan. 2006  
Page 1 of 2

INTERED  
DEC 05 2014  
BY: Ram



BLM  
Date  
Stamp

PHOENIX, ARIZONA

2014 DEC - 3 P 2 55

RECEIVED

7					
8					
9					
10					

6. That between the dates starting at 12 o'clock noon on September 1, 2013 and ending at 12 o'clock noon on September 1, 2014 at least \$100.00 dollars worth of work and improvements were done and performed upon said claim(s) or upon one or more of a contiguous group of claims for the benefit of all, wholly or partly outside of a contiguous group of claims for the benefit of all, not including the location work.

7. That the following persons were employed to perform the work and improvements described herein: Thomas E. Tierney

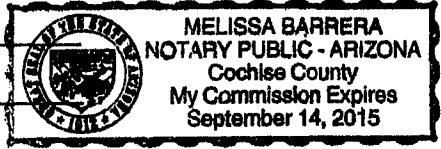
8. That the work and improvements performed were: Samples were taken from banks and old stream beds, run through a sluice box designed for gold.

9. Dated: 10/21/14 Signature: [Signature]

SUBSCRIBED AND SWORN TO before me, a Notary Public, this 21<sup>st</sup> day of October 2014

By: Thomas E. Tierney

Notary Public [Signature]  
My Commission Expires Sept. 14, 2015



Bureau of Land Management  
Arizona State Office  
[www.az.blm.gov](http://www.az.blm.gov)

No. of Claims: 3 x \$10 = \$30.00  
Check No.: 5396 Init. A.H.  
Receipt No.: 3183068  
For BLM Use Only

Form: MCF108  
Revised Jan. 2006  
Page 2 of 2

**United States Department of the Interior**  
**Bureau of Land Management**  
 LANDS/RECREATION & PLANNING  
 ONE N CENTRAL AVE  
 PHOENIX, AZ 85004 -2203  
 Phone: 602-417-9200

Receipt

No: 3183068

<b>Transaction #:</b> 3276112	
<b>Date of Transaction:</b> 12/04/2014	
CUSTOMER:	
THOMAS E TIERNEY PO BOX 1415 SIERRA VISTA, AZ 85636-1415 US	

LINE #	QTY	DESCRIPTION	REMARKS	UNIT PRICE	TOTAL
1	1.00	LOCATABLE MINERALS / MINING CLAIMS- NOT NEW-UNADJUD, ONE AUTH NO. ONLY / MINING CLAIM MONEY RECEIVED CASES: AMC350616/\$80.00	POL (8) 2014	- n/a -	80.00
<b>TOTAL:</b>					<b>\$80.00</b>

PAYMENT INFORMATION					
1	AMOUNT:	80.00	POSTMARKED:	N/A	
	TYPE:	CHECK	RECEIVED:	12/03/2014	
	CHECK NO:	5396			
	NAME:	TIERNEY, THOMAS E PO BOX 1415 SIERRA VISTA AZ 85636-1415 US			

REMARKS


This receipt was generated by the automated BLM Collections and Billing System and is a paper representation of a portion of the official electronic record contained therein.

ENTERED  
 DEC 05 2014  
 BY: Ram





Tom E. Tierney  
PO Box 1415  
Sierra Vista, AZ 85636



7013 0600 0000 6426 2113



1000

85004

U.S. POSTAGE  
PAID  
HEREFORD, AZ  
85615  
DEC 02, '14  
AMOUNT

\$7.19  
00052987-15

BLM  
AZ State Office  
Public Service sect (9517)  
1 North Central Ave  
Phoenix  
AZ 85004

RECEIVED  
PHOENIX, ARIZONA

2014 DEC -3 P 2:54

PHOENIX, ARIZONA

RETURN RECEIPT  
REQUESTED



UNITED STATES  
DEPARTMENT OF THE INTERIOR  
BUREAU OF LAND MANAGEMENT  
**MAINTENANCE FEE WAIVER CERTIFICATION**

PM 063

293158  
137407  
FORM APPROVED  
OMB NO. 1004-0114  
Expires: August 31, 2013

SEE INSTRUCTIONS ON PAGE 2

- This small miner waiver is filed for the assessment year beginning on September 1, 2019 and ending on September 1, 2018 of America on September 1, 2019.
- The undersigned and all related parties owned ten or fewer mining claims, mill, or tunnel sites located and maintained on Federal lands in the United States.
- The undersigned have performed the assessment work required by law for each mining claim listed prior to filing this waiver and understand that by filing this form, the undersigned must file an affidavit of assessment work with the Bureau of Land Management (BLM) by the December 30th following the filing of this waiver.
- The undersigned understand that if the assessment work obligation has not yet come due under 30 U.S.C. 28 (for those claims in their first assessment year only), a notice of intent to hold reciting this condition must be recorded by the December 30th following the filing of this waiver.
- The undersigned understand that mill and tunnel sites may also be listed on this waiver and be waived from payment of the maintenance fee, and that a notice of intent to hold for these sites is required to be filed with the BLM by the December 30th following the filing of this waiver.
- The undersigned understand and acknowledge that pursuant to 43 U.S.C. 1212 and 18 U.S.C. 1001, the filing or recording of a false, fictitious, or fraudulent document with the BLM may result in a fine of up to \$250,000, a prison term not to exceed five years, or both.
- The mining claims, mill or tunnel sites for which this waiver from payment of the maintenance fees is requested are:

CLAIM OR SITE NAME	BLM RECORDATION SERIAL NUMBER
1. INT 1	AMC 293158
2. INT 2	AMC 137407
3.	
4.	
5.	
6.	
7.	
8.	
9.	
10.	

The owner(s) (claimants) of the above mining claims and sites are:

Thomas E. Tierney  
(Owner's Name - Please Print)  
PO Box 1415  
(Owner's Mailing Address)

Thomas E. Tierney  
(Owner's Signature)  
Sierra Vista AZ 85636  
(City) (State) (Zip Code)

(Owner's Name - Please Print)

(Owner's Signature)

(Owner's Mailing Address)

(City)

(State)

(Zip Code)

(Owner's Name - Please Print)

(Owner's Signature)

(Owner's Mailing Address)

(City)

(State)

(Zip Code)

(Owner's Name - Please Print)

(Owner's Signature)

(Owner's Mailing Address)

(City)

(State)

(Zip Code)

ENTERED  
SEP 5 2014  
BY: [Signature]

RECEIVED  
BLM AZ STATE OFFICE  
2014 JUL 10 P 3:08  
PHOENIX, ARIZONA

NEW  
RE 9-10-14

RECEIVED  
BLM AZ STATE OFFICE  
2010 JUL 09 P 09  
PHOENIX ARIZONA

\_\_\_\_\_  
(Owner's Name - Please Print)

\_\_\_\_\_  
(Owner's Signature)

\_\_\_\_\_  
(Owner's Mailing Address)

\_\_\_\_\_  
(City) (State) (Zip Code)

\_\_\_\_\_  
(Owner's Name - Please Print)

\_\_\_\_\_  
(Owner's Signature)

\_\_\_\_\_  
(Owner's Mailing Address)

\_\_\_\_\_  
(City) (State) (Zip Code)

\_\_\_\_\_  
(Owner's Name - Please Print)

\_\_\_\_\_  
(Owner's Signature)

\_\_\_\_\_  
(Owner's Mailing Address)

\_\_\_\_\_  
(City) (State) (Zip Code)

\_\_\_\_\_  
(Owner's Name - Please Print)

\_\_\_\_\_  
(Owner's Signature)

\_\_\_\_\_  
(Owner's Mailing Address)

\_\_\_\_\_  
(City) (State) (Zip Code)

18 U.S.C. 1001 and 43 U.S.C. 1212 make it a crime for any person knowingly and willfully to make to any department or agency of the United States any false, fictitious or fraudulent statements or representations as to any matter within its jurisdiction.

INSTRUCTIONS

1. This certification is made under the provisions of 43 U.S.C. § 1744 and 30 U.S.C. §28-28k and the regulations thereunder (43 CFR Part 3830).
2. The claimant(s) must fill in the dates in paragraph 1 for the beginning and ending of the assessment year for which this waiver is sought.
3. The claimant(s) must fill in the date in paragraph 2 for the beginning of the assessment year for which this waiver is sought.
4. All claim and site names and BLM serial numbers must be listed for the mining claims, mill sites, and tunnel sites for which the waiver is sought.
5. All owners of the mining claims, mill sites, and tunnel sites and their addresses must be given.
6. This waiver form must be signed by all the claimants or their designated agent, in original form. If an agent is designated, a notarized designation of agent, signed by all of the claimants with proper address given, must be submitted with this waiver.
7. This form must be filed no later than September 1st for the upcoming assessment year in the BLM State Office where the mining claims or sites are recorded, or the waiver cannot be granted by the BLM. (Example: To obtain a waiver for the assessment year 2012, which begins on September 1, 2011, you must qualify for and file for a waiver no later than September 1, 2011, in the proper BLM State Office.)
8. For all mining claims which require assessment work, you must record an affidavit of labor on or before the December 30th immediately following the filing of this waiver. For all other mining claims or sites waived, you must record a notice of intent to hold on or before the December 30th immediately following the filing of this waiver.
9. Mill and tunnel sites may also be listed on this waiver and be waived from payment of the maintenance fee. A notice of intent to hold for these sites is required to be filed by the December 30th following the filing of this waiver.

FOR OFFICIAL USE ONLY



When Recorded Return Document to:

T.E. Tierney  
P.O. Box 1415  
Sierra Vista  
AZ 85635

Check here is this is a change of address.

Telephone: 520-378-3294

E-mail address: \_\_\_\_\_

**AFFIDAVIT OF PERFORMANCE OF ANNUAL WORK**

1. State of Arizona, County of Cochise ss:

2. I (Name) Thomas E. Tierney

3. Reside at (Address) 5565 Calle Marro

BLM  
Date  
Stamp

RECEIVED  
DEC - 9 PM 2:32  
COCHISE, ARIZONA

City Sierra Vista County Cochise

State AZ Zip 85650 being duly sworn, depose and say that I am a citizen of the United States, more than eighteen years of age, and that all of the facts set forth in this affidavit, subject to the provisions and penalties of 18 U.S.C. 1001 pertaining to the filing of false, fictitious, or fraudulent statements with the United States, are true and correct according to the best of my knowledge, information and belief.

4. Owner's name and address (If not shown in Items 1-3 above). \_\_\_\_\_

5. That I am personally acquainted with the mining claim(s). The work and improvements were made by and at the expense of the owner(s) of said claim(s). Said contiguous group of claims, listed on this document, are situated in the

Harford (optional) Mining District; Cochise County, Arizona.

Line No.	AMC NUMBER	CLAIM/SITE NAME	COUNTY RECORDER DATA (If available)	TWP	RNG	SEC
1	293158	TNT 1		24S	20E	1
2	137407	TNT 2		24S	21E	
3						
4						
5						
6						

ENTERED  
DEC 12 2013  
BY: mr



**AFFIDAVIT OF PERFORMANCE OF ANNUAL WORK – page 2**

BLM  
 Date  
 Stamp

2013 DEC -9 PM 2:33  
 PHOENIX, ARIZONA

7					
8					
9					
10					

6. That between the dates starting at 12 o'clock noon on September 1, 20 12 and ending at 12 o'clock noon on September 1, 20 13 at least \$ 100.00 dollars worth of work and improvements were done and performed upon said claim(s) or upon one or more of a contiguous group of claims for the benefit of all, wholly or partly outside of a contiguous group of claims for the benefit of all, not including the location work.

7. That the following persons were employed to perform the work and improvements described herein: Thomas E. Tierney

8. That the work and improvements performed were: Banks and old stream beds were excavated and samples were run thru a sluice and checked for Gold.


9. Dated: 12-5-13 Signature: Thomas E. Tierney

SUBSCRIBED AND SWORN TO before me, a Notary Public, this 5 day of December 20 13

By: Thomas E Tierney

Notary Public [Signature]

My Commission Expires 4-12-2017



No. of Claims: 2 x \$10 = \$20.00  
 Check No.: 5051 Init. MAJ  
 Receipt No.: 2927521  
 For BLM Use Only

Bureau of Land Management  
 Arizona State Office  
[www.az.blm.gov](http://www.az.blm.gov)

**United States Department of the Interior**  
**Bureau of Land Management**  
 LANDS/RECREATION & PLANNING  
 ONE N CENTRAL AVE  
 PHOENIX, AZ 85004 -2203  
 Phone: 602-417-9200

Receipt

No: 2927521

<b>Transaction #:</b> 3014796	
<b>Date of Transaction:</b> 12/10/2013	
CUSTOMER:	
THOMAS E TIERNEY PO BOX 1415 SIERRA VISTA, AZ 85636-1415 US	

LINE #	QTY	DESCRIPTION	REMARKS	UNIT PRICE	TOTAL
1	1.00	LOCATABLE MINERALS / MINING CLAIMS- NOT NEW-UNADJUD, ONE AUTH NO. ONLY / MINING CLAIM MONEY RECEIVED CASES: AMC350616/\$80.00	POL (8) 2013	- n/a -	80.00
<b>TOTAL:</b>					<b>\$80.00</b>

PAYMENT INFORMATION					
1	AMOUNT:	80.00	POSTMARKED:	12/06/2013	
	TYPE:	CHECK	RECEIVED:	12/09/2013	
	CHECK NO:	5251			
	NAME:	TIERNEY, THOMAS E PO BOX 1415 SIERRA VISTA AZ 85636-1415 US			

REMARKS

This receipt was generated by the automated BLM Collections and Billing System and is a paper representation of a portion of the official electronic record contained therein.




T

Tom E. Tierney  
PO Box 1415  
Sierra Vista, AZ 85636

PLACE STICKER AT TOP OF ENVELOPE TO THE RIGHT  
OF THE RETURN ADDRESS, FOLD AT DOTTED LINE

CERTIFIED MAIL™



7012 3050 0001 8368 7975



1000

85004

U.S. POSTAGE  
PAID  
HEREFORD, AZ  
85615  
DEC 06, 13  
AMOUNT

\$6.77

00029403-08

B L M,  
AZ state office  
Public service dept. (952)  
1 North Central Ave,  
Phoenix  
AZ, 85004

RECEIVED  
AZ STATE

2013 DEC 9 9 21 AM

PHOENIX, ARIZONA



UNITED STATES  
DEPARTMENT OF THE INTERIOR  
BUREAU OF LAND MANAGEMENT

MAINTENANCE FEE WAIVER CERTIFICATION

299

AMC 293158  
137407

FORM APPROVED  
OMB NO. 1004-0114  
Expires: August 31, 2013

SEE INSTRUCTIONS ON PAGE 2

- This small miner waiver is filed for the assessment year beginning on September 1, ~~2013~~<sup>2013</sup> and ending on September 1, ~~2014~~<sup>2014</sup>.
- The undersigned and all related parties own ten or fewer mining claims, mill, or tunnel sites located and maintained on Federal lands in the United States of America on September 1, ~~2013~~<sup>2013</sup>.
- The undersigned have performed the assessment work required by law for each mining claim listed prior to filing this waiver and understand that by filing this form, the undersigned must file an affidavit of assessment work with the Bureau of Land Management (BLM) by the December 30th following the filing of this waiver.
- The undersigned understand that if the assessment work obligation has not yet come due under 30 U.S.C. 28 (for those claims in their first assessment year only), a notice of intent to hold reciting this condition must be recorded by the December 30th following the filing of this waiver.
- The undersigned understand that mill and tunnel sites may also be listed on this waiver and be waived from payment of the maintenance fee, and that a notice of intent to hold for these sites is required to be filed with the BLM by the December 30th following the filing of this waiver.
- The undersigned understand and acknowledge that pursuant to 43 U.S.C. 1212 and 18 U.S.C. 1001, the filing or recording of a false, fictitious, or fraudulent document with the BLM may result in a fine of up to \$250,000, a prison term not to exceed five years, or both.
- The mining claims, mill or tunnel sites for which this waiver from payment of the maintenance fees is requested are:

CLAIM OR SITE NAME	BLM RECORDATION SERIAL NUMBER
1. 299 1	✓ AMC 293158
2. 299 2	AMC 137407
3.	
4.	293158
5.	137407
6.	
7.	
8.	
9.	
10.	

The owner(s) (claimants) of the above mining claims and sites are:

Thomas E. Tierney  
 (Owner's Name - Please Print)  
 P.O. Box 1415  
 (Owner's Mailing Address)

Thomas E. Tierney  
 (Owner's Signature)  
 Sierra Vista AZ 85636  
 (City) (State) (Zip Code)

(Owner's Name - Please Print)

(Owner's Signature)

(Owner's Mailing Address)

(City)

(State)

(Zip Code)

(Owner's Name - Please Print)

(Owner's Signature)

(Owner's Mailing Address)

(City)

(State)

(Zip Code)

(Owner's Name - Please Print)

(Owner's Signature)

(Owner's Mailing Address)

(City)

(State)

(Zip Code)

(Continued on page 2)

INTEREST  
 SEP 17 2013  
 BY: pm

2/PS

RECEIVED  
 BLM AZ STATE OFFICE  
 PHOENIX, ARIZONA  
 2013 SEP 15 AM 2:45

(Owner's Name - Please Print)	(Owner's Signature)		
(Owner's Mailing Address)	(City)	(State)	(Zip Code)
(Owner's Name - Please Print)	(Owner's Signature)		
(Owner's Mailing Address)	(City)	(State)	(Zip Code)
(Owner's Name - Please Print)	(Owner's Signature)		
(Owner's Mailing Address)	(City)	(State)	(Zip Code)
(Owner's Name - Please Print)	(Owner's Signature)		
(Owner's Mailing Address)	(City)	(State)	(Zip Code)

18 U.S.C. 1001 and 43 U.S.C. 1212 make it a crime for any person knowingly and willfully to make to any department or agency of the United States any false, fictitious or fraudulent statements or representations as to any matter within its jurisdiction.

**INSTRUCTIONS**

1. This certification is made under the provisions of 43 U.S.C. § 1744 and 30 U.S.C. §28-28k and the regulations thereunder (43 CFR Part 3830).
2. The claimant(s) must fill in the dates in paragraph 1 for the beginning and ending of the assessment year for which this waiver is sought.
3. The claimant(s) must fill in the date in paragraph 2 for the beginning of the assessment year for which this waiver is sought.
4. All claim and site names and BLM serial numbers must be listed for the mining claims, mill sites, and tunnel sites for which the waiver is sought.
5. All owners of the mining claims, mill sites, and tunnel sites and their addresses must be given.
6. This waiver form must be signed by all the claimants or their designated agent, in original form. If an agent is designated, a notarized designation of agent, signed by all of the claimants with proper address given, must be submitted with this waiver.
7. This form must be filed no later than September 1st for the upcoming assessment year in the BLM State Office where the mining claims or sites are recorded, or the waiver cannot be granted by the BLM. (Example: To obtain a waiver for the assessment year 2012, which begins on September 1, 2011, you must qualify for and file for a waiver no later than September 1, 2011, in the proper BLM State Office.)
8. For all mining claims which require assessment work, you must record an affidavit of labor on or before the December 30th immediately following the filing of this waiver. For all other mining claims or sites waived, you must record a notice of intent to hold on or before the December 30th immediately following the filing of this waiver.
9. Mill and tunnel sites may also be listed on this waiver and be waived from payment of the maintenance fee. A notice of intent to hold for these sites is required to be filed by the December 30th following the filing of this waiver.

RECEIVED  
 BLM AZ STATE OFFICE  
 2013 AUG 15 2:46  
 PHOENIX, ARIZONA

**FOR OFFICIAL USE ONLY**



2012-475  
Page 1 of  
Requested by: T.E. Tierney  
Christine Rhodes - Recorder  
Cochise County, AZ  
10-22-2012 09:14 AM Recording Fee \$14.00


When Recorded Return Document to:  
T.E. Tierney  
P.O. Box 1415  
Sierra Vista  
AZ 85636

AMC 302602  
351233  
352315  
293158  
137407

Check here if this is a change of address.  
Telephone: 520-478-3104  
E-mail address: \_\_\_\_\_

**AFFIDAVIT OF PERFORMANCE OF ANNUAL WORK**

1. State of Arizona, County of Cochise ss:  
2. I (Name) Thomas E. Tierney  
3. Reside at (Address) 5565 Calle Marro  
City Sierra Vista County Cochise



State AZ Zip 85650 being duly sworn, depose and say that I am a citizen of the United States, more than eighteen years of age, and that all of the facts set forth in this affidavit, subject to the provisions and penalties of 18 U.S.C. 1001 pertaining to the filing of false, fictitious, or fraudulent statements with the United States, are true and correct according to the best of my knowledge, information and belief.

4. Owner's name and address (If not shown in Items 1-3 above). \_\_\_\_\_

5. That I am personally acquainted with the mining claim(s). The work and improvements were made by and at the expense of the owner(s) of said claim(s). Said contiguous group of claims, listed on this document, are situated in the

Hartford (optional) Mining District; Cochise County, Arizona.

Line No.	AMC NUMBER	CLAIM/SITE NAME	COUNTY RECORDER DATA (If available)	TWP	RNG	SEC
1	302602	BigFoot #1		23S	20E	24
2	302603	BigFoot #2		23S	20E	24
3	302604	BigFoot #3		23S	20E	23
4						
5						
6						

ENTERED INTO COMPUTER

1/9/13 AT

AFFIDAVIT OF PERFORMANCE  ANNUAL WORK - page 2

RECEIVED  
 BLM AT STATE OFFICE  
 2012 DEC -6 P 2:45  
 PHOENIX, ARIZONA  
 BLM  
 Date  
 Stamp

7					
8					
9					
10					

6. That between the dates starting at 12 o'clock noon on September 1, 20 11 and ending at 12 o'clock noon on September 1, 20 12 at least \$ 100.00 dollars worth of work and improvements were done and performed upon said claim(s) or upon one or more of a contiguous group of claims for the benefit of all, wholly or partly outside of a contiguous group of claims for the benefit of all, not including the location work.

7. That the following persons were employed to perform the work and improvements described herein: \_\_\_\_\_

T. E. Tierney

8. That the work and improvements performed were: samples were taken from old stream beds and banks, they were then processed and analyzed for gold.


9. Dated 10/1/12 Signature: [Signature]

SUBSCRIBED AND SWORN TO before me, a Notary Public, this 11 day of Oct 20 12

By: T. E. Tierney

Notary Public [Signature]

My Commission Expires 11/06/2012



Bureau of Land Management  
 Arizona State Office  
[www.az.blm.gov](http://www.az.blm.gov)

No. of Claims: 3 x \$10 = \$30.00  
 Check No.: 5083 Init. AD  
 Receipt No.: 2703252  
 For BLM Use Only

Form: MCF108  
 Revised Jan. 2006  
 Page 2 of 2



When Recorded Return Document to:

T.E. Tierney  
P.O. Box 1475  
Sierra Vista  
Az. 85636

Check here is this is a change of address.

Telephone: 520-378-3294

E-mail address: \_\_\_\_\_

Amc 3 51233

**AFFIDAVIT OF PERFORMANCE OF ANNUAL WORK**

1. State of Arizona, County of Cochise ss:


2. I (Name) Thomas E. Tierney

3. Reside at (Address) 5565 Calle Marro

City Sierra Vista County Cochise

State Az Zip 95640 being duly sworn, depose and say that I am a citizen of the United States, more than eighteen years of age, and that all of the facts set forth in this affidavit, subject to the provisions and penalties of 18 U.S.C. 1001 pertaining to the filing of false, fictitious, or fraudulent statements with the United States, are true and correct according to the best of my knowledge, information and belief.

4. Owner's name and address (If not shown in Items 1-3 above). \_\_\_\_\_



5. That I am personally acquainted with the mining claim(s). The work and improvements were made by and at the expense of the owner(s) of said claim(s). Said contiguous group of claims, listed on this document, are situated in the

Hartford (optional) Mining District; Cochise County, Arizona.

Line No.	AMC NUMBER	CLAIM/SITE NAME	COUNTY RECORDER DATA (If available)	TWP	RNG	SEC
1	351233	J6B#1		27S	21E	6
2						
3						
4						
5						
6						

AFFIDAVIT OF PERFORMANCE ANNUAL WORK - page 2

RECEIVED  
 MINERAL STATE OFFICE  
 2012 DEC - 6 P 2:45  
 PHOENIX, ARIZONA  
 BLM  
 Date  
 Stamp

7					
8					
9					
10					

6. That between the dates starting at 12 o'clock noon on September 1, 20 11 and ending at 12 o'clock noon on September 1, 20 12 at least \$ 100.00 dollars worth of work and improvements were done and performed upon said claim(s) or upon one or more of a contiguous group of claims for the benefit of all, wholly or partly outside of a contiguous group of claims for the benefit of all, not including the location work.

7. That the following persons were employed to perform the work and improvements described herein: T.E. Tierney

8. That the work and improvements performed were: Samples taken from old streambeds and banks were processed and analyzed for gold.

9. Dated: 10-17-12 Signature: T.E. Tierney

SUBSCRIBED AND SWORN TO before me, a Notary Public, this 11 day of Oct 20 12

By: T.E. Tierney  
 Notary Public E. Robertson  
 My Commission Expires 11/06/2012

EYONNE M ROBERTSON  
 NOTARY PUBLIC - ARIZONA  
 COCHISE COUNTY  
 My Commission Expires  
 November 6, 2012

No. of Claims: 1 x \$10 = \$10.00  
 Check No.: 5083 Init. Ad  
 Receipt No.: 2703752  
 For BLM Use Only

Bureau of Land Management  
 Arizona State Office  
[www.az.blm.gov](http://www.az.blm.gov)



When Recorded Return Document to:

T.E. Tierney  
P.O. Box 1415  
Sierra Vista  
Az 85636

2012-23473

Page 1 of 2

Requested By: T.E. Tierney

Christine Rhodes - Recorder

Cochise County, AZ

10-22-2012 09:14 AM Recording Fee \$14.00

Check here if this is a change of address.

Telephone: 520-378-3294

E-mail address: \_\_\_\_\_

Amc 352315

**AFFIDAVIT OF PERFORMANCE OF ANNUAL WORK**

1. State of Arizona, County of Cochise ss:

2. I (Name) Thomas E. Tierney

3. Reside at (Address) 3565 Calle Mano

RECEIVED  
COUNTY CLERK'S OFFICE  
PHOENIX, ARIZONA  
2012 DEC -6 P 2:45  
BLM  
Date  
Stamp

City Sierra Vista County Cochise

State Az Zip 85636 being duly sworn, depose and say that I am a citizen of the United States, more than eighteen years of age, and that all of the facts set forth in this affidavit, subject to the provisions and penalties of 18 U.S.C. 1001 pertaining to the filing of false, fictitious, or fraudulent statements with the United States, are true and correct according to the best of my knowledge, information and belief.

4. Owner's name and address (if not shown in Items 1-3 above). \_\_\_\_\_

5. That I am personally acquainted with the mining claim(s). The work and improvements were made by and at the expense of the owner(s) of said claim(s). Said contiguous group of claims, listed on this document, are situated in the

Heart (optional) Mining District; Cochise County, Arizona.

Line No.	AMC NUMBER	CLAIM/SITE NAME	COUNTY RECORDER DATA (If available)	TWP	RNG	SEC
1	352315	SF 60		24S	20E	1
2						
3						
4						
5						
6						

**AFFIDAVIT OF PERFORMANCE ANNUAL WORK - page 2**

RECEIVED  
 PHOENIX, ARIZONA  
 2012 DEC -6 P 2:45  
 BLM  
 Date  
 Stamp

7						
8						
9						
10						

6. That between the dates starting at 12 o'clock noon on September 1, 20 11 and ending at 12 o'clock noon on September 1, 2012 at least \$ 100,000 dollars worth of work and improvements were done and performed upon said claim(s) or upon one or more of a contiguous group of claims for the benefit of all, wholly or partly outside of a contiguous group of claims for the benefit of all, not including the location work.

7. That the following persons were employed to perform the work and improvements described herein: \_\_\_\_\_

Thomas E Tierney  
 8. That the work and improvements performed were: samples were taken from old streambeds and banks then processed and analyzed for gold content.


9. Dated: 10/11/12 Signature: [Signature]

SUBSCRIBED AND SWORN TO before me, a Notary Public, this 11 day of Oct 2012

By: Thomas E Tierney

Notary Public [Signature]

My Commission Expires 11/30/2012



Bureau of Land Management  
 Arizona State Office  
[www.az.blm.gov](http://www.az.blm.gov)

No. of Claims: 1 x \$10 = \$10.00  
 Check No.: 5083 Init. ACT  
 Receipt No.: 2703752  
 For BLM Use Only

Form: MCF108  
 Revised Jan. 2006  
 Page 2 of 2

When Recorded Return Document to:

T.E. Tierney  
P.O. Box 1415  
Sierra Vista  
AZ 85636

Check here if this is a change of address.

Telephone: 520-378-3294

E-mail address: \_\_\_\_\_

AMC 293158

137407

**AFFIDAVIT OF PERFORMANCE OF ANNUAL WORK**

1. State of Arizona, County of Cochise ss:


2. I (Name) Thomas E. Tierney

3. Reside at (Address) 5565 Calle Mano

City Sierra Vista County Cochise

State AZ Zip 85650 being duly sworn, depose and say that I am a citizen of the United States, more than eighteen years of age, and that all of the facts set forth in this affidavit, subject to the provisions and penalties of 18 U.S.C. 1001 pertaining to the filing of false, fictitious, or fraudulent statements with the United States, are true and correct according to the best of my knowledge, information and belief.

4. Owner's name and address (If not shown in Items 1-3 above). \_\_\_\_\_



5. That I am personally acquainted with the mining claim(s). The work and improvements were made by and at the expense of the owner(s) of said claim(s). Said contiguous group of claims, listed on this document, are situated in the

Hartford (optional) Mining District; Cochise County, Arizona.

Line No.	AMC NUMBER	CLAIM/SITE NAME	COUNTY RECORDER DATA (If available)	TWP	RNG	SEC
1	<u>293158</u>	<u>TNT 1</u>		<u>24S</u>	<u>20E</u>	<u>1</u>
2	<u>137407</u>	<u>TNT 2</u>		<u>24S</u>	<u>21E</u>	<u>6</u>
3						
4						
5						
6						



AFFIDAVIT OF PERFORMANCE ANNUAL WORK - page 2

RECEIVED  
BLM AZ STATE OFFICE  
2012 DEC - 6 P 2:48  
PHOENIX, ARIZONA  
BLM  
Date  
Stamp

7					
8					
9					
10					

6. That between the dates starting at 12 o'clock noon on September 1, 20 11 and ending at 12 o'clock noon on September 1, 20 12, at least \$ 100.00 dollars worth of work and improvements were done and performed upon said claim(s) or upon one or more of a contiguous group of claims for the benefit of all, wholly or partly outside of a contiguous group of claims for the benefit of all, not including the location work.

7. That the following persons were employed to perform the work and improvements described herein: \_\_\_\_\_

Thomas E Tierney

8. That the work and improvements performed were: Old streambeds and banks were excavated, samples taken, run thru a sieve, panned and analyzed for Gold.

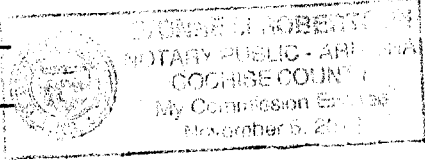
9. Dated 10/11/12 Signature: [Signature]

SUBSCRIBED AND SWORN TO before me, a Notary Public, this 11 day of Oct 20 12

By: Thomas E Tierney

Notary Public [Signature]

My Commission Expires 11/06/2012



No. of Claims: 2 x \$10 = \$20  
 Check No.: 5083 Init. A.H.  
 Receipt No.: 2703752  
 For BLM Use Only

Bureau of Land Management  
Arizona State Office  
[www.az.blm.gov](http://www.az.blm.gov)






Mr Tom Tierney  
 PO Box 1415  
 Sierra VISTA AZ 85636



RECEIVED  
 AZ STATE OFFICE  
 2012 DEC -6 P 2:45  
 PHOENIX, AR

*Bl M  
 Az State Office  
 Public Set (452)  
 1 N. Central Ave  
 Phoenix, Az 85007*





**United States Department of the Interior**  
**Bureau of Land Management**  
 LANDS/RECREATION & PLANNING  
 ONE N CENTRAL AVE  
 PHOENIX, AZ 85004 -2203  
 Phone: 602-417-9200

Receipt

No: 2703752

<b>Transaction #:</b> 2785743	<b>ENTERED INTO COMPUTER</b>
<b>Date of Transaction:</b> 12/07/2012	
<b>CUSTOMER:</b>	
THOMAS E TIERNEY PO BOX 1415 SIERRA VISTA, AZ 85636-1415 US	

LINE #	QTY	DESCRIPTION	REMARKS	UNIT PRICE	TOTAL
1	1.00	LOCATABLE MINERALS / MINING CLAIMS-NOT NEW-UNADJUD, ONE AUTH NO. ONLY / MINING CLAIM MONEY RECEIVED <b>CASES: AMC302602/\$70.00</b>	POL - 7	- n/a -	70.00
<b>TOTAL:</b>					<b>\$70.00</b>

PAYMENT INFORMATION						
1	AMOUNT:	70.00	POSTMARKED:	12/04/2012		
	TYPE:	CHECK	RECEIVED:	12/06/2012		
	CHECK NO:	5083				
	NAME:	TIERNEY, THOMAS E PO BOX 1415 SIERRA VISTA AZ 85636-1415 US				

<b>REMARKS</b>

This receipt was generated by the automated BLM Collections and Billing System and is a paper representation of a portion of the official electronic record contained therein.

Lead Amc #'s (PB) FEB 04 2013  
 Amc 302602  
 351233  
 352315  
 293158  
 137407



UNITED STATES  
DEPARTMENT OF THE INTERIOR  
BUREAU OF LAND MANAGEMENT

MAINTENANCE FEE WAIVER CERTIFICATION

FORM APPROVED  
OMB NO. 1004-0114

Expires: February 28, 2010

AMC 293158  
AMC 137407

R2

75

SEE INSTRUCTIONS ON PAGE 2

1. This small miner waiver is filed for the assessment year beginning at noon on September 1, 2012 and ending at noon on September 1, 2013
2. The undersigned and all related parties owned ten or fewer mining claims, mill, or tunnel sites located and maintained on Federal lands in the United States of America on September 1, 2012.
3. The undersigned have performed the assessment work required by law for each mining claim listed prior to filing this waiver and understand that by filing this form; an affidavit of assessment work must be recorded by the December 30th following the filing of this waiver.
4. The undersigned understand that if the assessment work obligation has not yet come due under 30 U.S.C. 28 (for those claims in their first assessment year only); a notice of intent to hold reciting this condition must be recorded by the December 30th following the filing of this waiver.
5. The undersigned understand that mill and tunnel sites may also be listed upon this waiver and be waived from payment of the maintenance fee; and that a notice of intent to hold for these sites is required to be recorded by the December 30th immediately following the filing of this waiver.
6. The undersigned understand and acknowledge that pursuant to 43 U.S.C. 1212 and 18 U.S.C. 1001; the filing or recording of a false, fictitious, or fraudulent document with the Bureau of Land Management may result in a fine of up to \$250,000, a prison term not to exceed five years, or both.
7. The mining claims, mill or tunnel sites for which this waiver from payment of the maintenance fees is requested are:

CLAIM OR SITE NAME	BLM RECORDATION SERIAL NUMBER
1. TNT 1	AMC 293158
2. TNT 2	AMC 137407
3.	
4.	
5.	
6.	
7.	
8.	
9.	
10.	

RECEIVED  
BLM AZ STATE OFFICE  
2012 JUL 13 P 2:01  
PHOENIX, ARIZONA

The owner(s) (claimants) of the above mining claims and sites are:

Thomas E. Tierney  
(Owner's Name - Please Print)

Thomas E. Tierney  
(Owner's Signature)

P.O. Box 1415  
(Street or P.O. Box)

Sierra Vista AZ 85636  
(City) (State) (Zip Code)

(Owner's Name - Please Print)

(Owner's Signature)

(Street or P.O. Box)

(City) (State) (Zip Code)

(Owner's Name - Please Print)

(Owner's Signature)

(Street or P.O. Box)

(City) (State) (Zip Code)

ENTERED IN COMPUTER

RE 8-8-12  
Correction Entered  
RE 8-16-12



UNITED STATES  
DEPARTMENT OF THE INTERIOR  
BUREAU OF LAND MANAGEMENT

MAINTENANCE FEE WAIVER CERTIFICATION

FORM APPROVED  
OMB NO. 1004-0114

75

Expires: February 28, 2010

AMC 293158  
AMC 137407

SEE INSTRUCTIONS ON PAGE 2

1. This small miner waiver is filed for the assessment year beginning at noon on September 1, 2012 and ending at noon on September 1, 2013.
2. The undersigned and all related parties owned ten or fewer mining claims, mill, or tunnel sites located and maintained on Federal lands in the United States of America on September 1, 2012.
3. The undersigned have performed the assessment work required by law for each mining claim listed prior to filing this waiver and understand that by filing this form, an affidavit of assessment work must be recorded by the December 30th following the filing of this waiver.
4. The undersigned understand that if the assessment work obligation has not yet come due under 30 U.S.C. 28 (for those claims in their first assessment year only); a notice of intent to hold reciting this condition must be recorded by the December 30th following the filing of this waiver.
5. The undersigned understand that mill and tunnel sites may also be listed upon this waiver and be waived from payment of the maintenance fee; and that a notice of intent to hold for these sites is required to be recorded by the December 30th immediately following the filing of this waiver.
6. The undersigned understand and acknowledge that pursuant to 43 U.S.C. 1212 and 18 U.S.C. 1001; the filing or recording of a false, fictitious, or fraudulent document with the Bureau of Land Management may result in a fine of up to \$250,000, a prison term not to exceed five years, or both.
7. The mining claims, mill or tunnel sites for which this waiver from payment of the maintenance fees is requested are:

CLAIM OR SITE NAME	BLM RECORDATION SERIAL NUMBER
1. TNT 1	✓ AMC 293158
2. TNT 2	AMC 137407
3.	
4.	
5.	
6.	
7.	
8.	
9.	
10.	

RECEIVED  
BLM AZ STATE OFFICE  
2012 JUL 13 P 2:07  
PHOENIX, ARIZONA

The owner(s) (claimants) of the above mining claims and sites are:

Thomas E. Tierney  
(Owner's Name - Please Print)

(Owner's Signature)

P.O. Box 1415  
(Street or P.O. Box)

Sierra Vista AZ 85636  
(City) (State) (Zip Code)

(Owner's Name - Please Print)

(Owner's Signature)

(Street or P.O. Box)

(City) (State) (Zip Code)

(Owner's Name - Please Print)

(Owner's Signature)

(Street or P.O. Box)

(City) (State) (Zip Code)

ENTERED IN COMPUTER

RS 8-8-12



(Owner's Name - Please Print)

(Owner's Signature)

(Street or P.O. Box)

(City)

(State)

(Zip Code)

(Owner's Name - Please Print)

(Owner's Signature)

(Street or P.O. Box)

(City)

(State)

(Zip Code)

(Owner's Name - Please Print)

(Owner's Signature)

(Street or P.O. Box)

(City)

(State)

(Zip Code)

(Owner's Name - Please Print)

(Owner's Signature)

(Street or P.O. Box)

(City)

(State)

(Zip Code)

RECEIVED  
BLM AZ STATE OFFICE  
2002 JUL 13 P 2:01  
PHOENIX ARIZONA

PHOENIX ARIZONA  
RECEIVED  
BLM AZ STATE OFFICE  
2002 JUL 13 P 5:01

Title 18 U.S.C. Section 1001 and Title 43 U.S.C. Section 1212 makes it a crime for any person knowingly and willfully to make to any department or agency of the United States any false, fictitious or fraudulent statements or representations as to any matter within its jurisdiction.

INSTRUCTIONS

1. This certification is made under the provisions of §1744 of Title 43 and § 28-28k of Title 30 of the United States Code; and the regulations thereunder (43 CFR Part 3830).
2. The claimant(s) must fill in the dates in paragraph 1 for the beginning and ending of the assessment year for which this waiver is sought.
3. The claimant(s) must fill in the date in paragraph 2 for the beginning of the assessment year for which this waiver is sought.
4. All claim and site names and Bureau of Land Management (BLM) serial numbers must be listed for the mining claims, mill sites, and tunnel sites for which the waiver is sought.
5. All owners of the mining claims, mill sites, and tunnel sites and their addresses must be given.
6. This waiver form must be signed by all the claimants or their designated agent, in original form. If an agent is designated, a notarized designation of agent, signed by all of the claimants with proper address given, must be submitted with this waiver.
7. This form must be filed no later than September 1st for the upcoming assessment year in the BLM State Office where the mining claims or sites are recorded, or the waiver cannot be granted by the BLM. (Example: to obtain a waiver for the assessment year 2000, which begins at noon on September 1, 1999, you must qualify for and file for a waiver no later than September 1, 1999, in the proper BLM State Office).
8. For all mining claims which require assessment work, you must record an affidavit of labor on or before the December 30th immediately following the filing of this waiver. For all other mining claims or sites waived, you must record a notice of intent to hold on or before the December 30th immediately following the filing of this waiver.
9. Mill and tunnel sites may also be listed upon this waiver and be waived from payment of the maintenance fee. A notice of intent to hold for these sites is required to be filed by the December 30th following the filing of this waiver.

FOR OFFICIAL USE ONLY



Requested By: T.E. Tierney  
Christine Rhodes - Recorder  
Cochise County, AZ

11-30-2011 08:52 AM Recording Fee \$18.00

When Recorded Return Document to:

T.E. Tierney  
P.O. Box 1415  
Sierra Vista  
AZ, 85636

AMC 351233  
352315  
293158  
137407  
302602

Check here is this is a change of address.

Telephone: 520-378-3294

E-mail address: \_\_\_\_\_

**AFFIDAVIT OF PERFORMANCE OF ANNUAL WORK**

- 1. State of Arizona, County of Cochise ss:
- 2. I (Name) THOMAS TIERNEY
- 3. Reside at (Address) 5565 Calle. Maao

RECEIVED  
BLM AZ STATE OFFICE  
2011 DEC -1 PM 2:13  
PHOENIX, ARIZONA  
BLM  
Date  
Stamp

City Sierra Vista County Cochise

State Azzip 85650 being duly sworn, depose and say that I am a citizen of the United States, more than eighteen years of age, and that all of the facts set forth in this affidavit, subject to the provisions and penalties of 18 U.S.C. 1001 pertaining to the filing of false, fictitious, or fraudulent statements with the United States, are true and correct according to the best of my knowledge, information and belief.

4. Owner's name and address (If not shown in Items 1-3 above). \_\_\_\_\_

5. That I am personally acquainted with the mining claim(s). The work and improvements were made by and at the expense of the owner(s) of said claim(s). Said contiguous group of claims, listed on this document, are situated in the

Hartford (optional) Mining District; Cochise County, Arizona.

Line No.	AMC NUMBER	CLAIM/SITE NAME	COUNTY RECORDER DATA (If available)	TWP	RNG	SEC
1	<u>351233</u>	<u>J+B</u>		<u>24S</u>	<u>21E</u>	<u>6</u>
2						
3						
4						
5						
6						

ENTERED INTO COMPUTER

12/7/11 AT

AFFIDAVIT OF PERFORMANCE OF ANNUAL WORK - page 2

RECEIVED  
BLM AZ STATE OFFICE

2011 DEC -1 PM 2:13  
PHOENIX, ARIZONA

BLM Date Stamp
----------------------

7						
8						
9						
10						

6. That between the dates starting at 12 o'clock noon on September 1, 20 10 and ending at 12 o'clock noon on September 1, 20 11 at least \$ 100.00 dollars worth of work and improvements were done and performed upon said claim(s) or upon one or more of a contiguous group of claims for the benefit of all, wholly or partly outside of a contiguous group of claims for the benefit of all, not including the location work.

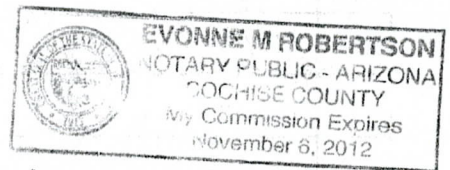
7. That the following persons were employed to perform the work and improvements described herein: T.K. Tierney

8. That the work and improvements performed were: Samples taken from old stream beds and hill sides. These were then processed and analyzed for gold.

9. Dated: 11/21/11 Signature: Thomas E. Tierney

SUBSCRIBED AND SWORN TO before me, a Notary Public, this 21 day of NOV 20 11

By: Evonne M Robertson  
Notary Public Connell K. Roberts  
My Commission Expires 11/06/2012



Bureau of Land Management  
Arizona State Office  
[www.az.blm.gov](http://www.az.blm.gov)

No. of Claims:	<u>1</u> x \$10 = <u>10.00</u>
Check No.:	<u>512</u> Init.
Receipt No.:	<u>2473691</u>
For BLM Use Only	

Form: MCF108  
Revised Jan. 2006  
Page 2 of 2



When Recorded Return Document to:

T.E. Tierney  
P.O. Box 1415  
Sierra Vista  
AZ 85636

Amc 352315

Check here if this is a change of address.

Telephone: 520-348-3294

E-mail address: \_\_\_\_\_

**AFFIDAVIT OF PERFORMANCE OF ANNUAL WORK**

1. State of Arizona, County of Cochise ss:

2. I (Name) Thomas E. Tierney

3. Reside at (Address) 3565 Calle Mario

City Sierra Vista County Cochise

State AZ zip 85650 being duly sworn, depose and say that I am a citizen of the United States, more than eighteen years of age, and that all of the facts set forth in this affidavit, subject to the provisions and penalties of 18 U.S.C. 1001 pertaining to the filing of false, fictitious, or fraudulent statements with the United States, are true and correct according to the best of my knowledge, information and belief.

4. Owner's name and address (if not shown in Items 1-3 above). See Attch

RECEIVED  
BLM AZ STATE OFFICE  
2011 DEC -1 PM 2:13  
PHOENIX, ARIZONA

BLM  
Date  
Stamp

5. That I am personally acquainted with the mining claim(s). The work and improvements were made by and at the expense of the owner(s) of said claim(s). Said contiguous group of claims, listed on this document, are situated in the

Hanford (optional) Mining District; Cochise County, Arizona.

Line No.	AMC NUMBER	CLAIM/SITE NAME	COUNTY RECORDER DATA (If available)	TWP	RNG	SEC
1	352315	SF 60		24S	20E	1
2						
3						
4						
5						
6						



**AFFIDAVIT OF PERFORMANCE OF ANNUAL WORK – page 2**

BLM  
Date  
Stamp

RECEIVED  
BLM AZ STATE OFFICE

7							
8							
9							
10							

6. That between the dates starting at 12 o'clock noon on September 1, 20 10 and ending at 12 o'clock noon on September 1, 20 11 at least \$ 100.00 dollars worth of work and improvements were done and performed upon said claim(s) or upon one or more of a contiguous group of claims for the benefit of all, wholly or partly outside of a contiguous group of claims for the benefit of all, not including the location work.

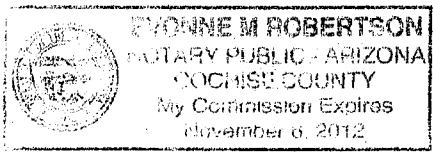
7. That the following persons were employed to perform the work and improvements described herein: Thomas E. Tierney and David J. Kerney

8. That the work and improvements performed were: samples were dug from old stream beds and banks. The samples were then processed and analyzed for gold

9. Dated: 11-27-11 Signature: [Signature]

SUBSCRIBED AND SWORN TO before me, a Notary Public, this 21 day of NOV 20 11

By: [Signature]  
Notary Public [Signature]  
My Commission Expires 11/01/2011



Bureau of Land Management  
Arizona State Office  
[www.az.blm.gov](http://www.az.blm.gov)

No. of Claims: 1 x \$10 = 10.00  
 Check No.: \_\_\_\_\_ Init. SPJ  
 Receipt No.: 2473694  
 For BLM Use Only

When Recorded Return Document to:

T.E. Tierney  
PO Box 1415  
Sierra Vista  
AZ 85636

Amc 293158  
137409

Check here if this is a change of address.

Telephone: 520-778-7294

E-mail address: \_\_\_\_\_

**AFFIDAVIT OF PERFORMANCE OF ANNUAL WORK**

1. State of Arizona, County of Cochise ss:


2. I (Name) Thomas E Tierney

3. Reside at (Address) 5565 Calle Marjo

City Sierra Vista County Cochise

State Az Zip 85640 being duly sworn, depose and say that I am a citizen of the United States, more than eighteen years of age, and that all of the facts set forth in this affidavit, subject to the provisions and penalties of 18 U.S.C. 1001 pertaining to the filing of false, fictitious, or fraudulent statements with the United States, are true and correct according to the best of my knowledge, information and belief.

4. Owner's name and address (If not shown in Items 1-3 above), \_\_\_\_\_



5. That I am personally acquainted with the mining claim(s). The work and improvements were made by and at the expense of the owner(s) of said claim(s). Said contiguous group of claims, listed on this document, are situated in the

Hartford (optional) Mining District; Cochise County, Arizona.

Line No.	AMC NUMBER	CLAIM/SITE NAME	COUNTY RECORDER DATA (If available)	TWP	RNG	SEC
1	293158	TNT 1		24S	20E	1
2	137409	TNT 2		24S	21E	6
3						
4						
5						
6						

**AFFIDAVIT OF PERFORMANCE OF ANNUAL WORK – page 2**

BLM  
Date  
Stamp

PHOENIX, ARIZONA  
NOV 21 2011

RECEIVED  
BLM AZONA OFFICE

7					
8					
9					
10					

6. That between the dates starting at 12 o'clock noon on September 1, 20 10 and ending at 12 o'clock noon on September 1, 20 11 at least \$ 100.00 dollars worth of work and improvements were done and performed upon said claim(s) or upon one or more of a contiguous group of claims for the benefit of all, wholly or partly outside of a contiguous group of claims for the benefit of all, not including the location work.

7. That the following persons were employed to perform the work and improvements described herein: \_\_\_\_\_

Thomas E. Tierney

8. That the work and improvements performed were: old streambed and bank were excavated, samples taken from thru a sluice pan and the results analyzed for Gold.

9. Dated: 11/21/11 Signature: Thomas E. Tierney

SUBSCRIBED AND SWORN TO before me, a Notary Public, this 21 day of NOV 20 11

By: Evonne M Robertson  
Notary Public [Signature]

**EVONNE M ROBERTSON**  
NOTARY PUBLIC - ARIZONA  
COCHISE COUNTY  
My Commission Expires  
November 6, 2012

My Commission Expires 11/06/2012

Bureau of Land Management  
Arizona State Office  
[www.az.blm.gov](http://www.az.blm.gov)

No. of Claims: 2 x \$10 = 20.00  
Check No.: \_\_\_\_\_ Init. STG  
Receipt No.: 2473699  
For BLM Use Only



When Recorded Return Document to:

T.E. Tierney  
P.O. Box 1415  
Sierra Vista  
Az. 85636

AMC 302602

Check here is this is a change of address.

Telephone: 520-375-3294

E-mail address: \_\_\_\_\_

**AFFIDAVIT OF PERFORMANCE OF ANNUAL WORK**

- 1. State of Arizona, County of Cochise ss:
- 2. I (Name) Thomas E. Tierney
- 3. Reside at (Address) 5565 Calle Moreno

RECEIVED  
 BLM AZ STATE OFFICE  
 PHOENIX, ARIZONA  
 2011 DEC -1 PM 2:13

BLM  
Date  
Stamp

City Sierra Vista County Cochise

State AZ Zip 85650 being duly sworn, depose and say that I am a citizen of the United States, more than eighteen years of age, and that all of the facts set forth in this affidavit, subject to the provisions and penalties of 18 U.S.C. 1001 pertaining to the filing of false, fictitious, or fraudulent statements with the United States, are true and correct according to the best of my knowledge, information and belief.

4. Owner's name and address (If not shown in Items 1-3 above). \_\_\_\_\_

5. That I am personally acquainted with the mining claim(s). The work and improvements were made by and at the expense of the owner(s) of said claim(s). Said contiguous group of claims, listed on this document, are situated in the

Hartford (optional) Mining District; Cochise County, Arizona.

Line No.	AMC NUMBER	CLAIM/SITE NAME	COUNTY RECORDER DATA (If available)	TWP	RNG	SEC
1	302602	Big Four #1		23S	20E	24
2	302603	Big Four #2		23S	20E	24
3	302604	Big Four #3		23S	20E	23
4						
5						
6						

AFFIDAVIT OF PERFORMANCE OF ANNUAL WORK - page 2

BLM  
Date  
Stamp

PHOENIX, ARIZONA  
2011 DEC -1 PM 2:13

RECEIVED  
BLM AZ STATE OFFICE

7						
8						
9						
10						

6. That between the dates starting at 12 o'clock noon on September 1, 2010 and ending at 12 o'clock noon on September 1, 2011 at least \$ 100,000 dollars worth of work and improvements were done and performed upon said claim(s) or upon one or more of a contiguous group of claims for the benefit of all, wholly or partly outside of a contiguous group of claims for the benefit of all, not including the location work.

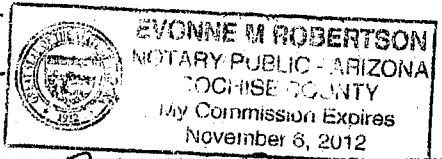
7. That the following persons were employed to perform the work and improvements described herein: T.E. Tierney and Larry Story.

8. That the work and improvements performed were: samples were taken from old stream bed and hill sides, which were then processed and analyzed for gold.

9. Dated 11/21/11 Signature: Thomas E Tierney

SUBSCRIBED AND SWORN TO before me, a Notary Public, this 21 day of Nov 20 11

By: Evonne M Robertson  
Notary Public: Wendell Helms  
My Commission Expires 11/6/2012



Bureau of Land Management  
Arizona State Office  
[www.az.blm.gov](http://www.az.blm.gov)

No. of Claims: 3 x \$10 = 30.00  
Check No.: \_\_\_\_\_ Init. SMZ  
Receipt No.: 2473691  
For BLM Use Only

David Kemery

2876 Canyon View Dr.

Sierra Vista, Az. 85650

520-378-9509

Tom Tierney

PO Box 1415

Sierra Vista, Az. 85636

520-378-3294

Larry Story

6131 Karen Dr.

Sierra Vista, Az. 85635

520-458-0135

RECEIVED  
BLM AZ STATE OFFICE  
2011 DEC -1 PM 2:13  
PHOENIX, ARIZONA



T. E. Tierney  
PO Box 1415  
Sierra Vista, AZ 85636

PLACE STICKER AT TOP OF ENVELOPE TO THE RIGHT  
OF THE RETURN ADDRESS, FOLD AT DOTTED LINE

**CERTIFIED MAIL™**



7011 0110 0002 4913 0880

 U.S. POSTAGE  
PAID  
HEREFORD, AZ  
85615  
NOV 30, 11  
AMOUNT  
**\$6.23**  
00029403-08

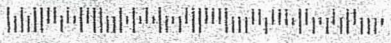


1000 85004

RETURN  
RECEIPT  
REQUESTED

BLM  
AZ state office  
Public Service Section (952)  
1 North Central Ave.  
Phoenix  
AZ 85004

RECEIVED  
BLM AZ STATE OFFICE  
2011 DEC -1 PM 2:13  
PHOENIX, ARIZONA





**United States Department of the Interior**  
**Bureau of Land Management**  
 LANDS/RECREATION & PLANNING  
 ONE N CENTRAL AVE  
 PHOENIX, AZ 85004 -2203  
 Phone: 602-417-9200

Receipt

No: 2473691

<b>Transaction #:</b> 2550054	<b>ENTERED INTO COMPUTER</b>
<b>Date of Transaction:</b> 12/02/2011	
CUSTOMER:	
THOMAS E TIERNEY PO BOX 1415 SIERRA VISTA, AZ 85636-1415 US	

LINE #	QTY	DESCRIPTION	REMARKS	UNIT PRICE	TOTAL
1	1.00	LOCATABLE MINERALS / MINING CLAIMS-NOT NEW-UNADJUD, ONE AUTH NO. ONLY / MINING CLAIM MONEY RECEIVED <b>CASES: AMC351233/\$70.00</b>	POL-7	- n/a -	70.00
<b>TOTAL:</b>					<b>\$70.00</b>

PAYMENT INFORMATION						
1	AMOUNT:	70.00	POSTMARKED:	11/30/2011		
	TYPE:	CHECK	RECEIVED:	12/02/2011		
	CHECK NO:	4911				
	NAME:	TIERNEY, THOMAS E PO BOX 1415 SIERRA VISTA AZ 85636-1415 US				

REMARKS

This receipt was generated by the automated BLM Collections and Billing System and is a paper representation of a portion of the official electronic record contained therein.

UNITED STATES  
DEPARTMENT OF THE INTERIOR  
BUREAU OF LAND MANAGEMENT

MAINTENANCE FEE WAIVER CERTIFICATION

SEE INSTRUCTIONS ON PAGE 2

Amc 293158

150

FORM APPROVED  
OMB NO. 1004-0114  
Expires: February 28, 2010

Amc 137407

- This small miner waiver is filed for the assessment year beginning at noon on September 1, 2010 and ending at noon on September 1, 2011.
- The undersigned and all related parties owned ten or fewer mining claims, mill, or tunnel sites located and maintained on Federal lands in the United States of America on September 1, 2010.
- The undersigned have performed the assessment work required by law for each mining claim listed prior to filing this waiver and understand that by filing this form; an affidavit of assessment work must be recorded by the December 30th following the filing of this waiver.
- The undersigned understand that if the assessment work obligation has not yet come due under 30 U.S.C. 28 (for those claims in their first assessment year only); a notice of intent to hold reciting this condition must be recorded by the December 30th following the filing of this waiver.
- The undersigned understand that mill and tunnel sites may also be listed upon this waiver and be waived from payment of the maintenance fee; and that a notice of intent to hold for these sites is required to be recorded by the December 30th immediately following the filing of this waiver.
- The undersigned understand and acknowledge that pursuant to 43 U.S.C. 1212 and 18 U.S.C. 1001; the filing or recording of a false, fictitious, or fraudulent document with the Bureau of Land Management may result in a fine of up to \$250,000, a prison term not to exceed five years, or both.
- The mining claims, mill or tunnel sites for which this waiver from payment of the maintenance fees is requested are:

	CLAIM OR SITE NAME	BLM RECORDATION SERIAL NUMBER
1.	TNT 1	AMC 293158
2.	TNT 2	AMC 137407
3.		
4.		
5.		
6.		
7.		
8.		
9.		
10.		

The owner(s) (claimants) of the above mining claims and sites are:

Thomas E. Tierney

(Owner's Name - Please Print)

Thomas E. Tierney

(Owner's Signature)

P.O. Box 1415

(Street or P.O. Box)

Sierra Vista AZ 85636

(City)

(State)

(Zip Code)

(Owner's Name - Please Print)

(Owner's Signature)

(Street or P.O. Box)

(City)

(State)

(Zip Code)

(Owner's Name - Please Print)

(Owner's Signature)

(Street or P.O. Box)

(City)

(State)

(Zip Code)

ENTERED INTO COMPUTER

AUG 04 2011 PB

RECEIVED  
BLM AZ STATE OFFICE  
2011 AUG -3 P 2:07  
PHOENIX, ARIZONA

2/PB



(Owner's Name - Please Print)

(Owner's Signature)

(Street or P.O. Box)

(City)

(State)

(Zip Code)

(Owner's Name - Please Print)

(Owner's Signature)

(Street or P.O. Box)

(City)

(State)

(Zip Code)

(Owner's Name - Please Print)

(Owner's Signature)

(Street or P.O. Box)

(City)

(State)

(Zip Code)

(Owner's Name - Please Print)

(Owner's Signature)

(Street or P.O. Box)

(City)

(State)

(Zip Code)

Title 18 U.S.C. Section 1001 and Title 43 U.S.C. Section 1212 makes it a crime for any person knowingly and willfully to make to any department or agency of the United States any false, fictitious or fraudulent statements or representations as to any matter within its jurisdiction.

INSTRUCTIONS

1. This certification is made under the provisions of §1744 of Title 43 and § 28-28k of Title 30 of the United States Code; and the regulations thereunder (43 CFR Part 3830).
2. The claimant(s) must fill in the dates in paragraph 1 for the beginning and ending of the assessment year for which this waiver is sought.
3. The claimant(s) must fill in the date in paragraph 2 for the beginning of the assessment year for which this waiver is sought.
4. All claim and site names and Bureau of Land Management (BLM) serial numbers must be listed for the mining claims, mill sites, and tunnel sites for which the waiver is sought.
5. All owners of the mining claims, mill sites, and tunnel sites and their addresses must be given.
6. This waiver form must be signed by all the claimants or their designated agent, in original form. If an agent is designated, a notarized designation of agent, signed by all of the claimants with proper address given, must be submitted with this waiver.
7. This form must be filed no later than September 1st for the upcoming assessment year in the BLM State Office where the mining claims or sites are recorded, or the waiver cannot be granted by the BLM. (Example: to obtain a waiver for the assessment year 2000, which begins at noon on September 1, 1999, you must qualify for and file for a waiver no later than September 1, 1999, in the proper BLM State Office).
8. For all mining claims which require assessment work, you must record an affidavit of labor on or before the December 30th immediately following the filing of this waiver. For all other mining claims or sites waived, you must record a notice of intent to hold on or before the December 30th immediately following the filing of this waiver.
9. Mill and tunnel sites may also be listed upon this waiver and be waived from payment of the maintenance fee. A notice of intent to hold for these sites is required to be filed by the December 30th following the filing of this waiver.

PHOENIX, ARIZONA

2011 AUG - 3 P 2:47

RECEIVED B.L.M. AZ STATE OFFICE

FOR OFFICIAL USE ONLY





Tom Tierney  
PO Box 1415  
Sierra VISTA AZ 85636-1415

CERTIFIED MAIL™




7009 1410 0000 1348 2787

PHOENIX STATE OFFICE

2011 AUG -3 P 2:07

PHOENIX, ARIZONA



1000

85004

U.S. POSTAGE  
PAID  
HEREFORD, AZ  
85615  
AUG 02, 11  
AMOUNT

\$6.23

00062309-09

RETURN-RECEIPT  
REQUESTED

To:

BLM

Ariz. State Office

Public service sect (952)

1 N. Central Ave.

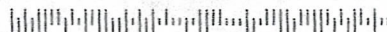
Phoenix

AZ 85004

RECEIVED  
PHOENIX STATE OFFICE

2011 AUG -3 P 2:07

PHOENIX, ARIZONA





When Recorded Return Document to:

T.E. Tierney  
P.O. Box 1418  
Sierra Vista  
AZ, 85636

Check here if this is a change of address.

Telephone: 520-378-3294

E-mail address: \_\_\_\_\_

**AMC 293158**  
AMC 137407  
AMC 351233

**AFFIDAVIT OF PERFORMANCE OF ANNUAL WORK**

1. State of Arizona, County of Cochise ss:

2. I (Name) Thomas E. Tierney

3. Reside at (Address) 5565 Calle Maro

RECEIVED  
BLM AZ STATE OFFICE  
200 DEC 30 A 8:02  
PHOENIX, ARIZONA  
BLM  
Date  
Stamp

City Sierra Vista County Cochise

State Az 85650 being duly sworn, depose and say that I am a citizen of the United States, more than eighteen years of age, and that all of the facts set forth in this affidavit, subject to the provisions and penalties of 18 U.S.C. 1001 pertaining to the filing of false, fictitious, or fraudulent statements with the United States, are true and correct according to the best of my knowledge, information and belief.

4. Owner's name and address (if not shown in Items 1-3 above). \_\_\_\_\_

5. That I am personally acquainted with the mining claim(s). The work and improvements were made by and at the expense of the owner(s) of said claim(s). Said contiguous group of claims, listed on this document, are situated in the

Hartford (optional) Mining District; Cochise County, Arizona.

Line No.	AMC NUMBER	CLAIM/SITE NAME	COUNTY RECORDER DATA (If available)	TWP	RNG	SEC
1	293158	TNT #1		24S	20E	1
2	137407	TNT #2		24S	21E	6
3	351233	J+B #1		24S	21E	6
4						
5						
6						

ENTERED INTO COMPUTER  
1/20/11 AT



AFFIDAVIT OF PERFORMANCE OF ANNUAL WORK - page 2

RECEIVED  
BLM AZ STATE OFFICE  
2010 DEC 30 A 8:02  
PHOENIX, ARIZONA

BLM  
Date  
Stamp

7					
8					
9					
10					

6. That between the dates starting at 12 o'clock noon on September 1, 2009 and ending at 12 o'clock noon on September 1, 2010 at least \$ 100.00 dollars worth of work and improvements were done and performed upon said claim(s) or upon one or more of a contiguous group of claims for the benefit of all, wholly or partly outside of a contiguous group of claims for the benefit of all, not including the location work.

7. That the following persons were employed to perform the work and improvements described herein: \_\_\_\_\_

THOMAS E. TIERNEY

8. That the work and improvements performed were: Samples were taken from old stream beds and were run through a sluice pan and analyzed for gold


9. Dated: 12-16-10 Signature: Thomas E. Tierney

SUBSCRIBED AND SWORN TO before me, a Notary Public, this 16TH day of DECEMBER 2010

By: CHRISTOPHER LEON

Notary Public: \_\_\_\_\_

My Commission Expires: 02/12/2012



Bureau of Land Management  
Arizona State Office  
[www.az.blm.gov](http://www.az.blm.gov)

No. of Claims: 1 x \$10 = 10  
 Check No.: 4712 Init. MLL  
 Receipt No.: 2270685  
 For BLM Use Only

When Recorded Return Document to:

T.E. Tierney  
P.O. Box 1415  
Sierra Vista  
Az 85636

Check here if this is a change of address.

Telephone: 520-378-7294

E-mail address: \_\_\_\_\_

RECEIVED  
BLM AZ STATE OFFICE  
2010 DEC 30 A 8:02  
PHOENIX, ARIZONA

**AFFIDAVIT OF PERFORMANCE OF ANNUAL WORK**

1. State of Arizona, County of Cochise ss:

2. I (Name) Thomas E. Tierney

3. Reside at (Address) 5565 Calle Mano

BLM  
Date  
Stamp

City Sierra Vista County Cochise

State Az Zip 85650

being duly sworn, depose and say that I am a citizen of the United States, more than eighteen years of age, and that all of the facts set forth in this affidavit, subject to the provisions and penalties of 18 U.S.C. 1001 pertaining to the filing of false, fictitious, or fraudulent statements with the United States, are true and correct according to the best of my knowledge, information and belief.

4. Owner's name and address (If not shown in Items 1-3 above) \_\_\_\_\_

5. That I am personally acquainted with the mining claim(s). The work and improvements were made by and at the expense of the owner(s) of said claim(s). Said contiguous group of claims, listed on this document, are situated in the

Heartford (optional) Mining District; \_\_\_\_\_ County, Arizona.

Line No.	AMC NUMBER	CLAIM/SITE NAME	COUNTY RECORDER DATA (If available)	TWP	RNG	SEC
1	302602	Big Four #1		23 S	20 E	24
2	302603	Big Four #2		23 S	20 E	24
3	302604	Big Four #3		23 S	20 E	23
4						
5						
6						



AFFIDAVIT OF PERFORMANCE OF ANNUAL WORK – page 2

RECEIVED  
 BLM AZ STATE OFFICE  
 PHOENIX, ARIZONA  
 2010 DEC 30 A 8:02  
 BLM  
 Date  
 Stamp

7					
8					
9					
10					

6. That between the dates starting at 12 o'clock noon on September 1, 2009 and ending at 12 o'clock noon on September 1, 2010 at least \$ 100,000 dollars worth of work and improvements were done and performed upon said claim(s) or upon one or more of a contiguous group of claims for the benefit of all, wholly or partly outside of a contiguous group of claims for the benefit of all, not including the location work.

7. That the following persons were employed to perform the work and improvements described herein: \_\_\_\_\_


Thomas E. Tierney

8. That the work and improvements performed were: Samples were taken from old stream beds and were run through a sieve, panned and analyzed for gold

9. Dated: 12-16-10 Signature: Thomas E. Tierney

SUBSCRIBED AND SWORN TO before me, a Notary Public, this 16 day of DECEMBER 20 10

By: CHRISTOPHER LEON  
 Notary Public \_\_\_\_\_  
 My Commission Expires 02/12/2012



Bureau of Land Management  
 Arizona State Office  
[www.az.blm.gov](http://www.az.blm.gov)

No. of Claims: \_\_\_\_\_ x \$10 = \_\_\_\_\_  
 Check No.: \_\_\_\_\_ Init. \_\_\_\_\_  
 Receipt No.: \_\_\_\_\_  
 For BLM Use Only

When Recorded Return Document to:

T.E. Tierney  
P.O. Box 1415  
Sierra Vista  
AZ, 85636

Check here if this is a change of address.

Telephone: 520-378-3299

E-mail address: \_\_\_\_\_


RECEIVED  
BLM AZ STATE OFFICE  
2010 DEC 30 A 8:03  
PHOENIX, ARIZONA

**AFFIDAVIT OF PERFORMANCE OF ANNUAL WORK**

1. State of Arizona, County of Cochise ss:

2. I (Name) Thomas E. Tierney

3. Reside at (Address) 3565 Calle Mano



City Sierra Vista county Cochise

State Arizona being duly sworn, depose and say that I am a citizen of the United States, more than eighteen years of age, and that all of the facts set forth in this affidavit, subject to the provisions and penalties of 18 U.S.C. 1001 pertaining to the filing of false, fictitious, or fraudulent statements with the United States, are true and correct according to the best of my knowledge, information and belief.

4. Owner's name and address (if not shown in Items 1-3 above). See Attachment

5. That I am personally acquainted with the mining claim(s). The work and improvements were made by and at the expense of the owner(s) of said claim(s). Said contiguous group of claims, listed on this document, are situated in the

(optional) Mining District; \_\_\_\_\_ County, Arizona.

Line No.	AMC NUMBER	CLAIM/SITE NAME	COUNTY RECORDER DATA (if available)	TWP	RNG	SEC
1	352715	SF 60		24S	20E	1
2						
3						
4						
5						
6						



AFFIDAVIT OF PERFORMANCE OF ANNUAL WORK - page 2

RECEIVED  
BLM AZ STATE OFFICE  
2010 DEC 30 A 8:08  
PHOENIX, ARIZONA

BLM  
Date  
Stamp

7						
8						
9						
10						

6. That between the dates starting at 12 o'clock noon on September 1, 20 09 and ending at 12 o'clock noon on September 1, 20 10 at least \$ 100,000 dollars worth of work and improvements were done and performed upon said claim(s) or upon one or more of a contiguous group of claims for the benefit of all, wholly or partly outside of a contiguous group of claims for the benefit of all, not including the location work.

7. That the following persons were employed to perform the work and improvements described herein: \_\_\_\_\_

Thomas E Tierney

8. That the work and improvements performed were: Samples were taken from old stream beds, which were run through a sluice, panned and analyzed for gold

9. Dated: 12-16-10 Signature: Thomas E Tierney

SUBSCRIBED AND SWORN TO before me, a Notary Public, this 16TH day of DECEMBER 20 10

By: CHRISTOPHER LEON  
 Notary Public \_\_\_\_\_  
 My Commission Expires 02/12/2012



No. of Claims: \_\_\_\_\_ x \$10 = \_\_\_\_\_  
 Check No.: \_\_\_\_\_ Init. \_\_\_\_\_  
 Receipt No.: \_\_\_\_\_  
 For BLM Use Only

Bureau of Land Management  
 Arizona State Office  
[www.az.blm.gov](http://www.az.blm.gov)

Additional mailing addresses & phone numbers.

Thomas E. Tierney  
P.O. Box 1415  
Sierra Vista  
Az. 85636  
520-378-3294

David Kemery  
2876 Canyon View Dr.  
Sierra Vista  
Az. 85650  
520-378-9509

Larry Story  
6131 Karen Dr.  
Sierra Vista  
85635  
520-458-0135

RECEIVED  
BLM AZ STATE OFFICE  
2010 DEC 30 A 8:03  
PHOENIX, ARIZONA

**United States Department of the Interior**

**Bureau of Land Management**

LANDS/RECREATION & PLANNING

ONE N CENTRAL AVE  
PHOENIX, AZ 85004 -2203

Phone:

Receipt

No:

2270685

<b>Transaction #:</b> 2342391	
<b>Date of Transaction:</b> 12/30/2010	
<b>CUSTOMER:</b>	
THOMAS E TIERNEY PO BOX 1415 SIERRA VISTA, AZ 85636-1415 US	

LINE #	QTY	DESCRIPTION	REMARKS	UNIT PRICE	TOTAL
1	1.00	LOCATABLE MINERALS / MINING CLAIMS-NOT NEW-UNADJUD, ONE AUTH NO. ONLY / MINING CLAIM MONEY RECEIVED CASES: AMC293158/\$70.00	POL 2010/7	- n/a -	70.00
<b>TOTAL:</b>					<b>\$70.00</b>

PAYMENT INFORMATION			
1	AMOUNT:	70.00	POSTMARKED: 12/27/2010
	TYPE:	CHECK	RECEIVED: 12/30/2010
	CHECK NO:	4712	
	NAME:	TIERNEY, THOMAS E PO BOX 1415 SIERRA VISTA AZ 85636-1415 US	

REMARKS

This receipt was generated by the automated BLM Collections and Billing System and is a paper representation of a portion of the official electronic record contained therein.





Tom E Tierney  
 PO Box 1415  
 Sierra VISTA AZ 85636-1415



7009 1410 0000 1349 1789

PHOENIX AZ 856

27 DEC 2010 PM 3 L



USA FIRST CLASS FOREVER

**RETURN-RECEIPT  
 REQUESTED**

BLM  
 AZ state office  
 Public resource sect. (952)  
 1 North Central Ave.  
 Phoenix  
 AZ, 85004



1000

85004



00062309-09

**\$5.10**

U.S. POSTAGE  
 PAID  
 HEREFORD, AZ  
 85615  
 DEC 27 '10  
 AMOUNT



UNITED STATES  
DEPARTMENT OF THE INTERIOR  
BUREAU OF LAND MANAGEMENT

MAINTENANCE FEE PAYMENT WAIVER CERTIFICATION

Amc 293158

88

137407  
FORM APPROVED  
OMB NO. 1004-0114  
Expires: March 31, 1997

This small miner waiver is filed to hold the claims/sites listed below for the assessment year beginning at noon on the first September 1 following the official filing of this form with BLM.

The undersigned owner(s) of the mining claims/sites listed below hereby certify under penalty of 18 U.S.C. 1001 and 43 U.S.C. 1212 that:

I/We control, or will control, ten or fewer mining claims/sites located and maintained on Federal land in the United States of America on the August 31 that is one day before the beginning of the assessment year indicated in line one above.

I/We have/will performed/perform assessment work upon the claims listed below for the current assessment year as of the August 31 indicated in line three above. This work meets the requirements of the General Mining Law of 1872, as amended; the Act of August 10, 1993; and the regulations at 43 CFR 3833 and 3850. Such work will be described on our affidavit of labor.

The mining claims and sites for which the above waiver from payment of the maintenance fees is made are:

CLAIM NAME	BLM RECORDATION SERIAL NUMBER
1. TNT 1	AMC 293158
2. TNT 2	AMC 137407
3.	
4.	
5.	
6.	
7.	
8.	
9.	
10.	

RECEIVED  
BLM AZ STATE OFFICE  
2010 JUL 16 P 2:35  
PHOENIX, ARIZONA

All owner(s) of the above mining claims and sites are filing for this waiver.

I/We understand and acknowledge that pursuant to 43 U.S.C. 1212 and 18 U.S.C. 1001, the filing of a false, fictitious, or fraudulent document with the Bureau of Land Management may result in a fine of up to \$10,000, a prison term not to exceed five years, or both.

Thomas E. Tierney ✓  
(Owner's Name - Please Print)

Thomas E. Tierney  
(Owner's Signature)

P.O. Box 1415  
(Street or P.O. Box)

Sierra Vista Az 85636  
(City) (State) (Zip Code)

ENTERED INTO COMPUTER

AUG 18 2010 PB

(Owner's Name - Please Print)

(Owner's Signature)

(Street or P.O. Box)

(City)

(State)

(Zip Code)

(Owner's Name - Please Print)

(Owner's Signature)

(Street or P.O. Box)

(City)

(State)

(Zip Code)

(Owner's Name - Please Print)

(Owner's Signature)

(Street or P.O. Box)

(City)

(State)

(Zip Code)

(Continued on reverse)

2/PB

\_\_\_\_\_  
(Owner's Name - Please Print)

\_\_\_\_\_  
(Street or P.O. Box)

---

\_\_\_\_\_  
(Owner's Name - Please Print)

\_\_\_\_\_  
(Street or P.O. Box)

---

\_\_\_\_\_  
(Owner's Name - Please Print)

\_\_\_\_\_  
(Street or P.O. Box)

---

\_\_\_\_\_  
(Owner's Name - Please Print)

\_\_\_\_\_  
(Street or P.O. Box)

\_\_\_\_\_  
(Owner's Signature)

\_\_\_\_\_  
(City)                      (State)                      (Zip Code)

---

\_\_\_\_\_  
(Owner's Signature)

\_\_\_\_\_  
(City)                      (State)                      (Zip Code)

---

\_\_\_\_\_  
(Owner's Signature)

\_\_\_\_\_  
(City)                      (State)                      (Zip Code)

---

\_\_\_\_\_  
(Owner's Signature)

\_\_\_\_\_  
(City)                      (State)                      (Zip Code)

**INSTRUCTIONS**

1. This certification of waiver from payment of maintenance fees is made under the provisions of the Act of August 10, 1993 (107 Stat. 312 [1993]), and §1744 of Title 43 and §28-28k of Title 30 of the United States Code; and the regulations thereunder (43 CFR 3833 and 3850).
2. This waiver must be filed in advance of the assessment year for which a waiver is sought, but in no event be filed later than the August 31st preceding the assessment year for which the waiver is sought.
3. You must still record your affidavit of assessment work for claims listed and/or Notices of Intention to Hold for any sites listed with the BLM by each December 30th, and the local recording office under State law, as in the past.
4. This waiver must be filed in the BLM State Office where the mining claims are recorded.
5. If the claims and sites are located in more than one State, a separate waiver form must be filed in each State in which they are held. The total number of claims and sites listed on separate waiver forms cannot exceed ten.
6. All claim names and Bureau of Land Management (BLM) serial numbers must be listed for all mining claims and sites for which a waiver is sought.
7. All owners and their addresses must be listed.
8. This waiver form must be signed by all of the owners or their designated agent. If an agent is designated, a statement appointing the agent, must be submitted with this certification, if a designation of agent is not currently on file with the BLM State office where your claims and sites are recorded.
9. Mining claims and sites held by a husband and wife, either jointly or individually, or their children under the age of discretion, shall be counted towards the 10 claim limit. Mining claims and sites held in co-ownership, or by an association of locators, by a partnership, or by a corporation shall be counted towards the 10 claim limit for claimants that have an interest in these entities.
10. Failure to pay the maintenance fee or meet the requirements for waiver from payment of the maintenance fee by any August 31st deadline for the following assessment year shall cause the mining claims and sites to be declared null and void.

**NOTICE**

The Privacy Act of 1974 and the regulation in 43 CFR 2.48(d) provide that you be furnished the following information in connection with the information required by this certification of exemption from rental fees form.

**AUTHORITY:** 30 U.S.C. 28-28e; 43 U.S.C. 1201, 1740, and 1744; and the Act of August 10, 1993 (107 Stat. 312); 43 CFR 3833 and 3850.

**PRINCIPLE PURPOSE:** This information is to be used to verify that the owner(s) of a mining claim has complied with the Act of August 10, 1993 (107 Stat. 312), and is entitled to perform assessment work in lieu of paying the maintenance fee for the mining claims listed on this form.

**ROUTINE USE:** (1) Adjudication of the claimant(s) certification of waiver from paying the maintenance fee otherwise required by the Act of August 10, 1993 (107 Stat. 312); (2) Disclosure may be made to appropriate Federal agencies when location is made within the agency's geographic area of responsibility. (3) Information from the record and/or the record will be transferred to the appropriate Federal, State, or local agency, or a member of the public in response to a specific request for pertinent information. (4) Information may also be provided to the

Department of Justice or in a proceeding before a court or adjudicative body; or to Federal, State, local or foreign agencies when needed for enforcement of civil or criminal codes or applicable regulations concerning title rights upon the public land.

**EFFECT OF NOT PROVIDING INFORMATION:** Disclosure of this information is required by the Act of August 10, 1993 (107 Stat. 312) and 43 CFR 3833 for those owner(s) wishing to take the small miners waiver allowed under 43 CFR 3833 and 3850. Failure to supply the information required in this form to support the owner(s) certification of waiver from payment of the otherwise required maintenance fees will result in the waiver being disallowed and the mining claims declared null and void by the Bureau of Land Management (BLM).

The Paperwork Reduction Act of 1980 (44 U.S.C. 3501, et seq.) requires us to tell you that:

This information is being collected to allow the BLM to determine if you qualify for a waiver from the payment of \$100 per mining claim maintenance fee established by the Act of August 10, 1993 (107 Stat. 312) and the implementing regulations at 43 CFR 3833 and 3850. A response to this request is required in accordance with the statute (107 Stat. 312) to retain your benefit.

**BURDEN HOURS STATEMENT**

Public reporting burden for this form is estimated to average 5 minutes per response, including time to review instructions, gathering and maintaining data, and completing and reviewing the form. Direct comments regarding this burden estimate, or any other aspect of this form, to the Department of the Interior, Bureau of Land Management, Information Collection Clearance Officer (871), 1849 C Street, N.W., Washington, D.C. 20240; and the Office of Management and Budget, Paperwork Reduction Project (1004-0114), Washington, D.C. 20503.

**FOR OFFICIAL USE ONLY**



T.E. Tierney  
P.O. Box 1415  
Sierra Vista  
AZ 85636  
Telephone # (520) 378-3294

[Empty box for BLM use]

2009-27939  
Page 1 of 2  
Requested By: T E TIERNEY  
Christine Rhodes - Recorder  
Cochise County, AZ  
11-19-2009 09:24 AM Recording Fee \$19.00

AMC 852315  
351233

CHECK ONE

AFFIDAVIT OF PERFORMANCE OF ANNUAL WORK

Also fill in ITEMS 1 through 9 and the reverse side of this document.

NOTICE OF INTENTION TO HOLD

I intend to hold the claim(s) /site(s) listed on the reverse side of this document for the calendar year 19\_\_\_. Also fill in ITEMS 1 through 4 and ITEM 9.

302602  
293158  
137407

NOTICES OF INTENTION TO HOLD ARE FOR MILL SITES AND TUNNEL SITES OR FOR MINING CLAIMS WHEN ASSESSMENT WORK HAS NOT BEEN DONE, REGARDLESS OF WHETHER THE ANNUAL ASSESSMENT HAS BEEN SUSPENDED, DEFERRED, OR NOT YET ACCRUED. THE FILING OF A NOTICE OF INTENTION TO HOLD SHALL NOT RELIEVE THE OWNER OF COMPLYING WITH FEDERAL AND STATE LAWS PERTAINING TO THE PERFORMANCE OF ANNUAL ASSESSMENT WORK. NOTICES OF INTENTION TO HOLD FOR MILL SITES OR TUNNEL SITES NEED NOT BE COUNTY RECORDED. FOR MINING CLAIMS THE FORM FILED WITH BLM MUST BE IDENTICAL TO THE ONE THAT WAS OR WILL BE FILED WITH THE COUNTY.

Evidence of Annual Assessment Work or a Notice of Intention to Hold must be filed each calendar year following the calendar year in which the Claim/site was located.

ALL CLAIMS LISTED ON A SINGLE AFFIDAVIT MUST BE CONTIGUOUS.

- 1. State of Arizona, County of Cochise ss:
- 2. I, (Name) Thomas E. Tierney
- 3. Resideal (Address) 5565 Calle Nuevo  
City Sierra Vista, County Cochise, State AZ, Zip 85635

being duly sworn, deposes and says that he/she is a citizen of the United States, more than eighteen years of age, that all of the facts set forth in this affidavit/notice, subject to the provisions and penalties of 18 USC 1001 pertaining to the filing of false, fictitious, or fraudulent statements with the United States, are true and correct according to the best of my knowledge, information and belief.

- 4. Owner's Name and Address (If not shown in Items 1-3 above) CHECK HERE IF THIS IS A CHANGE OF ADDRESS
- Thomas E. Tierney David J. Kerrey Stephen J. Kerrey  
P.O. Box 1415 P.O. Box 125 270 Douglas St.  
Sierra Vista AZ 85636 Heretford AZ 85615 Bisbee AZ 85603

5. That I am personally acquainted with the mining claim(s). The work and improvements were made by and at the expense of the owner(s) of said claim(s). Said contiguous group of claims, listed on the reverse side of this document, are situated in the Heathford Mining District, Cochise County, Arizona

6. That between the dates starting at 12 o'clock noon on September 1, 2008 and ending at 12 o'clock noon on September 1, 2009 at least \$ 100.00 dollars worth of work and improvements were done and performed upon said claim(s) or upon one or more of a contiguous group of claims for the benefit of all, or wholly or partly outside of a contiguous group of claims for the benefit of all, not including the location work.

7. That the following persons were employed to perform the work and improvements described herein: Thomas E. Tierney and David J. Kerrey

8. That the work and improvements performed were: Samples were taken from the old stream beds and tail side samples were run through a sluice, panned and analyzed for Gold.

9. Dated 11-19-09, Signature Thomas E. Tierney  
SUBSCRIBED AND SWORN TO before me, a Notary Public, this 19 day of November, 2009  
by Thomas Tierney

Notary Public Heather Lopez  
MY COMMISSION EXPIRES \_\_\_\_\_  
HEATHER LOPEZ  
NOTARY PUBLIC - ARIZONA  
COCHISE COUNTY  
My Comm. Exp.: April 29, 2011

For BLM Use Only  
2009 DEC 10 9 26  
BLM AZ STATE OFFICE



1/5c

they may be listed as follow

SAMPLE 1-10

A MC 19640-49

Dkt/Pg # 1025/1-10 (or)

4N

20W 36

RECORDING # 9106173-82

CLAIM/SITE NAME	SERIAL NUMBER	Dkt/Pg or Recording # of ORIGINAL LOCATION NOTICEI	TWN SHP	RNG	SEC(S)
1. SF 60	A MC 352315	990618665	24S	20E	1
2.	A MC				
3.	A MC				
4.	A MC				
5.	A MC				
6.	A MC				
7.	A MC				
8.	A MC				
9.	A MC				
10.	A MC				
11.	A MC				
12.	A MC				
13.	A MC				
14.	A MC				
15.	A MC				
16.	A MC				
17.	A MC				
18.	A MC				
19.	A MC				
20.	A MC				
21.	A MC				
22.	A MC				
23.	A MC				
24.	A MC				
25.	A MC				
26.	A MC				
27.	A MC				
28.	A MC				
29.	A MC				
30.	A MC				

**FILE WITH: BUREAU OF LAND MANAGEMENT, 222 NORTH CENTRAL AVENUE,  
 PHOENIX, AZ 85004-2203 and the respective county recorder, ON OR BEFORE  
 DECEMBER 30th (NOT THE 31st), BLM REQUIRES A \$5.00 NONREFUNDABLE  
 SERVICE CHARGE FOR EACH MINING CLAIM, MILL SITE OR TUNNEL SITE,**



Return Document to:

For BLM Use Only

AZ-3850-1 (July 1992)

T.E. Tierney  
P.O. Box 1415  
Sierra Vista  
Az. 85636  
Telephone # (520) 378-3294

[Empty box for BLM use]

2009-27936  
Page 1 of 2  
Requested By: T E TIERNEY  
Christine Rhodes - Recorder  
Cochise County, AZ  
11-19-2009 09:24 AM Recording Fee \$19.00

AFFIDAVIT OF PERFORMANCE OF ANNUAL WORK

Also fill in ITEMS 1 through 9 and the reverse side of this document.

CHECK ONE

NOTICE OF INTENTION TO HOLD

I intend to hold the claim(s) /site(s) listed on the reverse side of this document for the calendar year 19\_\_\_. Also fill in ITEMS 1 through 4 and ITEM 9.

NOTICES OF INTENTION TO HOLD ARE FOR MILL SITES AND TUNNEL SITES OR FOR MINING CLAIMS WHEN ASSESSMENT WORK HAS NOT BEEN DONE, REGARDLESS OF WHETHER THE ANNUAL ASSESSMENT HAS BEEN SUSPENDED, DEFERRED, OR NOT YET ACCRUED. THE FILING OF A NOTICE OF INTENTION TO HOLD SHALL NOT RELIEVE THE OWNER OF COMPLYING WITH FEDERAL AND STATE LAWS PERTAINING TO THE PERFORMANCE OF ANNUAL ASSESSMENT WORK. NOTICES OF INTENTION TO HOLD FOR MILL SITES OR TUNNEL SITES NEED NOT BE COUNTY RECORDED. FOR MINING CLAIMS THE FORM FILED WITH BLM MUST BE IDENTICAL TO THE ONE THAT WAS OR WILL BE FILED WITH THE COUNTY.

Evidence of Annual Assessment Work or a Notice of Intention to Hold must be filed each calendar year following the calendar year in which the Claim/site was located.

ALL CLAIMS LISTED ON A SINGLE AFFIDAVIT MUST BE CONTIGUOUS.

RECEIVED  
STATIST OFFICE  
NOV 10 9:25  
ARIZONA

- 1. State of Arizona, County of Cochise SS:
- 2. I, (Name) Thomas E. Tierney
- 3. Reside at (Address) 5565 Calle Moreno  
City Sierra Vista County Cochise State Az. Zip 85636

being duly sworn, deposes and says that he/she is a citizen of the United States, more than eighteen years of age, that all of the facts set forth in this affidavit/notice, subject to the provisions and penalties of 18 USC 1001 pertaining to the filing of false, fictitious, or fraudulent statements with the United States, are true and correct according to the best of my knowledge, information and belief.

- 4. Owner's Name and Address (if not shown in items 1-3 above) CHECK HERE IF THIS IS A CHANGE OF ADDRESS   
Thomas E. Tierney  
P.O. Box 1415  
Sierra Vista Az. 85636

- 5. That I am personally acquainted with the mining claim(s). The work and improvements were made by and at the expense of the owner(s) of said claim(s). Said contiguous group of claims, listed on the reverse side of this document, are situated in the Hartford Mining District, Cochise County, Arizona

- 6. That between the dates starting at 12 o'clock noon on September 1, 2008 and ending at 12 o'clock noon on September 1, 2009 at least \$ 100.00 dollars worth of work and improvements were done and performed upon said claim(s) or upon one or more of a contiguous group of claims for the benefit of all, or wholly or partly outside of a contiguous group of claims for the benefit of all, not including the location work.

- 7. That the following persons were employed to perform the work and improvements described herein: Thomas E. Tierney

- 8. That the work and improvements performed were: Samples were taken from old stream beds and hill sides which were run through a 3/4 inch pan and ditched for gold.

- 9. Dated 11-19-09 Signature Thomas E. Tierney  
SUBSCRIBED AND SWORN TO before me, a Notary Public, this 19 day of November 2009  
by Thomas Tierney

Notary Public Heather Lopez  
MY COMMISSION EXPIRES  
HEATHER LOPEZ  
NOTARY PUBLIC - ARIZONA  
COCHISE COUNTY  
My Comm. Exp.: April 29, 2011

For BLM Use Only 1/50



Dkt/Pg or Recording #  
of ORIGINAL LOCATION  
NOTICEI

TWN RING SEC(S)  
SHP

CLAIM/SITE NAME	SERIAL NUMBER	Dkt/Pg or Recording # of ORIGINAL LOCATION NOTICEI	TWN SHP	RING	SEC(S)
1. J+B #1	A MC 351233		245	21E	6
2.	A MC				
3.	A MC				
4.	A MC				
5.	A MC				
6.	A MC				
7.	A MC				
8.	A MC				
9.	A MC				
10.	A MC				
11.	A MC				
12.	A MC				
13.	A MC				
14.	A MC				
15.	A MC				
16.	A MC				
17.	A MC				
18.	A MC				
19.	A MC				
20.	A MC				
21.	A MC				
22.	A MC				
23.	A MC				
24.	A MC				
25.	A MC				
26.	A MC				
27.	A MC				
28.	A MC				
29.	A MC				
30.	A MC				

**FILE WITH: BUREAU OF LAND MANAGEMENT, 222 NORTH CENTRAL AVENUE, PHOENIX, AZ 85004-2203 and the respective county recorder, ON OR BEFORE DECEMBER 30th (NOT THE 31st), BLM REQUIRES A \$5.00 NONREFUNDABLE SERVICE CHARGE FOR EACH MINING CLAIM, MILL SITE OR TUNNEL SITE, ANNUAL FILLINGS THAT ARE NOT ACCOMPANIED BY PROPER SERVICE CHARGES WILL BE RETURNED WITHOUT FURTHER ACTION BY BLM.**

Return Document to:

For BLM Use Only

AZ-3850-1 (July 1992)

T.E. Tierney  
P.O. Box 1415  
Sierra Vista  
Az. 85636  
Telephone # 520-378-3294

2009-27937  
Page 1 of 2  
Requested By: T E TIERNEY  
Christine Rhodes - Recorder  
Cochise County, AZ  
11-19-2009 09:24 AM Recording Fee \$19.00

AFFIDAVIT OF PERFORMANCE OF ANNUAL WORK

Also fill in ITEMS 1 through 9 and the reverse side of this document.

CHECK ONE

NOTICE OF INTENTION TO HOLD

I intend to hold the claim(s) /site(s) listed on the reverse side of this document for the calendar year 19\_\_\_\_. Also fill in ITEMS 1 through 4 and ITEM 9.

NOTICES OF INTENTION TO HOLD ARE FOR MILL SITES AND TUNNEL SITES OR FOR MINING CLAIMS WHEN ASSESSMENT WORK HAS NOT BEEN DONE, REGARDLESS OF WHETHER THE ANNUAL ASSESSMENT HAS BEEN SUSPENDED, DEFERRED, OR NOT YET ACCRUED. THE FILING OF A NOTICE OF INTENTION TO HOLD SHALL NOT RELIEVE THE OWNER OF COMPLYING WITH FEDERAL AND STATE LAWS PERTAINING TO THE PERFORMANCE OF ANNUAL ASSESSMENT WORK. NOTICES OF INTENTION TO HOLD FOR MILL SITES OR TUNNEL SITES NEED NOT BE COUNTY RECORDED. FOR MINING CLAIMS THE FORM FILED WITH BLM MUST BE IDENTICAL TO THE ONE THAT WAS OR WILL BE FILED WITH THE COUNTY.

Evidence of Annual Assessment Work or a Notice of Intention to Hold must be filed each calendar year following the calendar year in which the Claim/site was located.

ALL CLAIMS LISTED ON A SINGLE AFFIDAVIT MUST BE CONTIGUOUS.

RECEIVED  
STATE OFFICE  
NOV 10 10:25 AM  
ARIZONA

1. State of Arizona, County of Cochise ss:  
2. I, (Name) Thomas E. Tierney  
3. Reside at (Address) 6565 Calle Marina  
City Sierra Vista, County Cochise, State Az, Zip 85636

being duly sworn, deposes and says that he/she is a citizen of the United States, more than eighteen years of age, that all of the facts set forth in this affidavit/notice, subject to the provisions and penalties of 18 USC 1001 pertaining to the filing of false, fictitious, or fraudulent statements with the United States, are true and correct according to the best of my knowledge, information and belief.

4. Owner's Name and Address (If not shown in items 1-3 above) CHECK HERE IF THIS IS A CHANGE OF ADDRESS

Thomas E. Tierney  
P.O. Box 1415  
Sierra Vista Az, 85636

5. That I am personally acquainted with the mining claim(s). The work and improvements were made by and at the expense of the owner(s) of said claim(s). Said contiguous group of claims, listed on the reverse side of this document, are situated in the Hartford Mining District, Cochise County, Arizona

6. That between the dates starting at 12 o'clock noon on September 1, 2009 and ending at 12 o'clock noon on September 1, 2009 at least \$ 105.00 dollars worth of work and improvements were done and performed upon said claim(s) or upon one or more of a contiguous group of claims for the benefit of all, or wholly or partly outside of a contiguous group of claims for the benefit of all, not including the location work.

7. That the following persons were employed to perform the work and improvements described herein: Thomas E. Tierney

8. That the work and improvements performed were: Samples were taken from the old stream bed and hill side, samples were run through a sieve, panned and analyzed for gold content.

9. Dated 11-19-09, Signature Thomas E. Tierney  
SUBSCRIBED AND SWORN TO before me, a Notary Public, this 19 day of November, 2009

by Heather Lopez  
Notary Public  
MY COMMISSION EXPIRES \_\_\_\_\_  
HEATHER LOPEZ  
NOTARY PUBLIC - ARIZONA  
COCHISE COUNTY  
My Comm. Exp. April 30, 2011

For BLM Use Only



CLAIM/SITE NAME	SERIAL NUMBER	Dkt/Pg or Recording # of ORIGINAL LOCATION NOTICEI	TWN SHP	RNG	SEC(S)
1. <del>Big Four #1</del>	A MC 302602		23S	20E	24
2. <del>Big Four #2</del>	A MC 302603		23S	20E	24
3. <del>Big Four #3</del>	A MC 302604		23S	20E	23
4.	A MC				
5.	A MC				
6.	A MC				
7.	A MC				
8.	A MC				
9.	A MC				
10.	A MC				
11.	A MC				
12.	A MC				
13.	A MC				
14.	A MC				
15.	A MC				
16.	A MC				
17.	A MC				
18.	A MC				
19.	A MC				
20.	A MC				
21.	A MC				
22.	A MC				
23.	A MC				
24.	A MC				
25.	A MC				
26.	A MC				
27.	A MC				
28.	A MC				
29.	A MC				
30.	A MC				

**FILE WITH: BUREAU OF LAND MANAGEMENT, 222 NORTH CENTRAL AVENUE, PHOENIX, AZ 85004-2203 and the respective county recorder, ON OR BEFORE DECEMBER 30th (NOT THE 31st), BLM REQUIRES A \$5.00 NONREFUNDABLE SERVICE CHARGE FOR EACH MINING CLAIM, MILL SITE OR TUNNEL SITE, ANNUAL FILLINGS THAT ARE NOT ACCOMPANIED BY PROPER SERVICE CHARGES WILL BE RETURNED WITHOUT FURTHER ACTION BY BLM.**



CLAIM/SITE NAME	SERIAL NUMBER	Dkt/Pg or Recording # of ORIGINAL LOCATION NOTICEI	TWN SHP	RNG	SEC(S)
1. TNT # 1	A MC 293158		24S	20E	1
2. TNT # 2	A MC 137404		24S	21E	6
3.	A MC				
4.	A MC				
5.	A MC				
6.	A MC				
7.	A MC				
8.	A MC				
9.	A MC				
10.	A MC				
11.	A MC				
12.	A MC				
13.	A MC				
14.	A MC				
15.	A MC				
16.	A MC				
17.	A MC				
18.	A MC				
19.	A MC				
20.	A MC				
21.	A MC				
22.	A MC				
23.	A MC				
24.	A MC				
25.	A MC				
26.	A MC				
27.	A MC				
28.	A MC				
29.	A MC				
30.	A MC				

FILE WITH: BUREAU OF LAND MANAGEMENT, 222 NORTH CENTRAL AVENUE, PHOENIX, AZ 85004-2203 and the respective county recorder, ON OR BEFORE DECEMBER 30th (NOT THE 31st), BLM REQUIRES A \$5.00 NONREFUNDABLE SERVICE CHARGE FOR EACH MINING CLAIM, MILL SITE OR TUNNEL SITE. ANNUAL FILLINGS THAT ARE NOT ACCOMPANIED BY PROPER SERVICE CHARGES WILL BE RETURNED WITHOUT FURTHER ACTION BY BLM.



Return Document to:

For BLM Use Only

AZ-3850-1 (July 1992)

T. E. Tierney  
P.O. Box 1415  
Sierra Vista  
AZ 85636  
Telephone # (520) 378-3299

2009-27938  
Page 1 of 2  
Requested By: T E TIERNEY  
Christine Rhodes - Recorder  
Cochise County, AZ  
11-19-2009 09:24 AM Recording Fee \$19.00

**AFFIDAVIT OF PERFORMANCE OF ANNUAL WORK**

Also fill in ITEMS 1 through 9 and the reverse side of this document.

CHECK  
ONE

**NOTICE OF INTENTION TO HOLD**

I intend to hold the claim(s) /site(s) listed on the reverse side of this document for the calendar year 19\_\_\_. Also fill in ITEMS 1 through 4 and ITEM 9.

NOTICES OF INTENTION TO HOLD ARE FOR MILL SITES AND TUNNEL SITES OR FOR MINING CLAIMS WHEN ASSESSMENT WORK HAS NOT BEEN DONE, REGARDLESS OF WHETHER THE ANNUAL ASSESSMENT HAS BEEN SUSPENDED, DEFERRED, OR NOT YET ACCRUED. THE FILING OF A NOTICE OF INTENTION TO HOLD SHALL NOT RELIEVE THE OWNER OF COMPLYING WITH FEDERAL AND STATE LAWS PERTAINING TO THE PERFORMANCE OF ANNUAL ASSESSMENT WORK. NOTICES OF INTENTION TO HOLD FOR MILL SITES OR TUNNEL SITES NEED NOT BE COUNTY RECORDED. FOR MINING CLAIMS THE FORM FILED WITH BLM MUST BE IDENTICAL TO THE ONE THAT WAS OR WILL BE FILED WITH THE COUNTY.

Evidence of Annual Assessment Work or a Notice of Intention to Hold must be filed each calendar year following the calendar year in which the Claim/site was located.

ALL CLAIMS LISTED ON A SINGLE AFFIDAVIT MUST BE CONTIGUOUS.

1. State of Arizona, County of Cochise ss:
2. I, (Name) Thomas E. Tierney
3. Reside at (Address) 5565 Calle Mono  
City Sierra Vista, County Cochise, State AZ, Zip 95636

being duly sworn, deposes and says that he/she is a citizen of the United States, more than eighteen years of age, that all of the facts set forth in this affidavit/notice, subject to the provisions and penalties of 18 USC 1001 pertaining to the filing of false, fictitious, or fraudulent statements with the United States, are true and correct according to the best of my knowledge, information and belief.

4. Owner's Name and Address (If not shown in Items 1-3 above) CHECK HERE IF THIS IS A CHANGE OF ADDRESS   
Thomas E. Tierney  
P.O. Box 1415  
Sierra Vista AZ, 85636

5. That I am personally acquainted with the mining claim(s). The work and improvements were made by and at the expense of the owner(s) of said claim(s). Said contiguous group of claims, listed on the reverse side of this document, are situated in the Hartford Mining District, Cochise County, Arizona


6. That between the dates starting at 12 o'clock noon on September 1, 2008 and ending at 12 o'clock noon on September 1, 2009 at least \$ 100.00 dollars worth of work and improvements were done and performed upon said claim(s) or upon one or more of a contiguous group of claims for the benefit of all, or wholly or partly outside of a contiguous group of claims for the benefit of all, not including the location work.

7. That the following persons were employed to perform the work and improvements described herein: Thomas E. Tierney

8. That the work and improvements performed were: samples on bedrock in old stream beds and hillsides were taken and run through a sluice, panned and then analyzed for gold.

9. Dated 11-19-09, Signature Thomas E. Tierney

SUBSCRIBED AND SWORN TO before me, a Notary Public, this 19 day of November, 2009 by Thomas Tierney  
Notary Public Heather Lopez  
MY COMMISSION EXPIRES April 28, 2011




For BLM Use Only 7/20

CERTIFIED MAIL

TOM E. TIERNEY  
PO Box 1415  
Sierra Vista, AZ 86666



7009 0080 0001 9891 2624



U.S. POSTAGE  
PAID  
HEREFORD, AZ  
DEC 16 1988  
AMOUNT OF  
**\$5.10**  
00097801-05

RECEIVED  
BLM STATE OFFICE  
BLM STATE OFFICE  
7001 N. CENTRAL AVE  
PHOENIX, ARIZONA

B.L.M.  
AZ State Office  
Public Service Sect. (952)  
1 N. Central Ave  
Phoenix  
AZ 85004



85004



1090



**United States Department of the Interior**  
**Bureau of Land Management**  
 BUSINESS & SUPPORT SVCS DIV  
 ONE N CENTRAL AVE SUITE 800  
 PHOENIX, AZ 85004 -4427  
 Phone: (602) 417-9200

Receipt

No: 2052206

<b>Transaction #:</b> 2118063	
<b>Date of Transaction:</b> 12/11/2009	
<b>CUSTOMER:</b>	THOMAS E TIERNEY PO BOX 1415 SIERRA VISTA, AZ 85636-1415 US

LINE #	QTY	DESCRIPTION	REMARKS	UNIT PRICE	TOTAL
1	1.00	LOCATABLE MINERALS / MINING CLAIMS-NOT NEW-UNADJUD, ONE AUTH NO. ONLY / MINING CLAIM MONEY RECEIVED CASES: AMC351233/\$70.00	POL (7)	- n/a -	70.00
<b>TOTAL:</b>					<b>\$70.00</b>

PAYMENT INFORMATION					
1	AMOUNT:	70.00	POSTMARKED:	12/08/2009	
	TYPE:	CHECK	RECEIVED:	12/10/2009	
	CHECK NO:	4501			
	NAME:	TIERNEY, ROBERT E PO BOX 1415 SIERRA VISTA AZ 85636-1415 US			

REMARKS

This receipt was generated by the automated BLM Collections and Billing System and is a paper representation of a portion of the official electronic record contained therein.

AMC 302602  
AMC 352315  
AMC 293158 ✓  
AMC 137407  
AMC 351233

Return Document to:  
T.E. Tierney  
P.O. Box 1415  
Sierra Vista  
Az. 85636  
Telephone # ( )-

For BLM Use Only

AZ-3850-1 (July 1992)

3X10=30  
1.843739

CHECK ONE

AFFIDAVIT OF PERFORMANCE OF ANNUAL WORK

Also fill in ITEMS 1 through 9 and the reverse side of this document.

NOTICE OF INTENTION TO HOLD

I intend to hold the claim(s) /site(s) listed on the reverse side of this document for the calendar year 19\_\_\_. Also fill in ITEMS 1 through 4 and ITEM 9.

NOTICES OF INTENTION TO HOLD ARE FOR MILL SITES AND TUNNEL SITES OR FOR MINING CLAIMS WHEN ASSESSMENT WORK HAS NOT BEEN DONE, REGARDLESS OF WHETHER THE ANNUAL ASSESSMENT HAS BEEN SUSPENDED, DEFERRED, OR NOT YET ACCRUED. THE FILING OF A NOTICE OF INTENTION TO HOLD SHALL NOT RELIEVE THE OWNER OF COMPLYING WITH FEDERAL AND STATE LAWS PERTAINING TO THE PERFORMANCE OF ANNUAL ASSESSMENT WORK. NOTICES OF INTENTION TO HOLD FOR MILL SITES OR TUNNEL SITES NEED NOT BE COUNTY RECORDED. FOR MINING CLAIMS THE FORM FILED WITH BLM MUST BE IDENTICAL TO THE ONE THAT WAS OR WILL BE FILED WITH THE COUNTY.

Evidence of Annual Assessment Work or a Notice of Intention to Hold must be filed each calendar year following the calendar year in which the Claim/site was located.

ALL CLAIMS LISTED ON A SINGLE AFFIDAVIT MUST BE CONTIGUOUS.

1. State of Arizona, County of Cochise ss:  
2. I, (Name) Thomas E. Tierney  
3. Reside at (Address) 5665 Calle Marro  
City Sierra Vista, County Cochise, State Az, Zip 85636

being duly sworn, deposes and says that he/she is a citizen of the United States, more than eighteen years of age, that all of the facts set forth in this affidavit/notice, subject to the provisions and penalties of 18 USC 1001 pertaining to the filing of false, fictitious, or fraudulent statements with the United States, are true and correct according to the best of my knowledge, information and belief.

4. Owner's Name and Address (If not shown in Items 1-3 above) CHECK HERE IF THIS IS A CHANGE OF ADDRESS   
Thomas E. Tierney  
P.O. Box 1415  
Sierra Vista Az. 85636

5. That I am personally acquainted with the mining claim(s). The work and improvements were made by and at the expense of the owner(s) of said claim(s). Said contiguous group of claims, listed on the reverse side of this document, are situated in the Hartford Mining District, Cochise County, Arizona

6. That between the dates starting at 12 o'clock noon on September 1, 2007 and ending at 12 o'clock noon on September 1, 2008 at least \$ 100.00 dollars worth of work and improvements were done and performed upon said claim(s) or upon one or more of a contiguous group of claims for the benefit of all, or wholly or partly outside of a contiguous group of claims for the benefit of all, not including the location work.

7. That the following persons were employed to perform the work and improvements described herein: Thomas E. Tierney

8. That the work and improvements performed were: Samples were taken from old stream beds and banks. Samples were run through a sluice, panned and analyzed for gold content.

9. Dated 11-7-08 Signature Thomas E. Tierney  
SUBSCRIBED AND SWORN TO before me, a Notary Public, this 7<sup>th</sup> day of November 19 2008

by Arizona State County of Cochise  
Notary Public Verna Brewer

VERNA BREWER  
NOTARY PUBLIC - ARIZONA  
COCHISE COUNTY For BLM Use Only  
My Commission Expires February 17, 2012  
2008 DEC 19 8:11 AM  
BLM AZ STATE OFFICE

This form is for the purpose of complying with the laws of the United States Department of the Interior, Bureau of Land Management and the State of Arizona pertaining to assessment work and/or a notice of intention to hold. 30 USC 28, 43 CFR 3833.2, ARS 27-208. Subject to Paperwork Reduction Act and Privacy Act statements available at the BLM AZ State Office. The form is not copyrighted. It may be reproduced without restriction.

RECEIVED  
ENTERED INTO COMPUTER  
1/12/09

If the claims/sites have consecutive BLM #'s and are in the same Township, Range and Section(s) they may be listed as follows:

SAMPLE 1-10      A MC 19640-49      Dkt/Pg # 1025/1-10 (or)      4N      20W      36  
 RECORDING # 9106173-82

CLAIM/SITE NAME	SERIAL NUMBER	Dkt/Pg or Recording # of ORIGINAL LOCATION NOTICEI	TWN SHP	RNG	SEC(S)
1. <i>Big Four # 1</i>	A MC <i>302602</i>		<i>23S</i>	<i>20E</i>	<i>24</i>
2. <i>Big Four # 2</i>	A MC <i>302603</i>		<i>23S</i>	<i>20E</i>	<i>24</i>
3. <i>Big Four # 3</i>	A MC <i>302604</i>		<i>23S</i>	<i>20E</i>	<i>23</i>
4.	A MC				
5.	A MC				
6.	A MC				
7.	A MC				
8.	A MC				
9.	A MC				
10.	A MC				
11.	A MC				
12.	A MC				
13.	A MC				
14.	A MC				
15.	A MC				
16.	A MC				
17.	A MC				
18.	A MC				
19.	A MC				
20.	A MC				
21.	A MC				
22.	A MC				
23.	A MC				
24.	A MC				
25.	A MC				
26.	A MC				
27.	A MC				
28.	A MC				
29.	A MC				
30.	A MC				

**FILE WITH: BUREAU OF LAND MANAGEMENT, 222 NORTH CENTRAL AVENUE, PHOENIX, AZ 85004-2203 and the respective county recorder, ON OR BEFORE DECEMBER 30th (NOT THE 31st), BLM REQUIRES A \$5.00 NONREFUNDABLE SERVICE CHARGE FOR EACH MINING CLAIM, MILL SITE OR TUNNEL SITE, ANNUAL FILLINGS THAT ARE NOT ACCOMPANIED BY PROPER SERVICE CHARGES WILL BE RETURNED WITHOUT FURTHER ACTION BY BLM.**



Return Document to:

For BLM Use Only

AZ-3850-1 (July 1992)

T.E. Tierney  
P.O. Box 1415  
Sierra Vista  
Az. 85636  
Telephone # 520-378-3294

IX 10-10.00  
1842739

AFFIDAVIT OF PERFORMANCE OF ANNUAL WORK  
CHECK ONE  NOTICE OF INTENTION TO HOLD

Also fill in ITEMS 1 through 9 and the reverse side of this document.

I intend to hold the claim(s) /site(s) listed on the reverse side of this document for the calendar year 19\_\_\_. Also fill in ITEMS 1 through 4 and ITEM 9.

NOTICES OF INTENTION TO HOLD ARE FOR MILL SITES AND TUNNEL SITES OR FOR MINING CLAIMS WHEN ASSESSMENT WORK HAS NOT BEEN DONE, REGARDLESS OF WHETHER THE ANNUAL ASSESSMENT HAS BEEN SUSPENDED, DEFERRED, OR NOT YET ACCRUED. THE FILING OF A NOTICE OF INTENTION TO HOLD SHALL NOT RELIEVE THE OWNER OF COMPLYING WITH FEDERAL AND STATE LAWS PERTAINING TO THE PERFORMANCE OF ANNUAL ASSESSMENT WORK. NOTICES OF INTENTION TO HOLD FOR MILL SITES OR TUNNEL SITES NEED NOT BE COUNTY RECORDED. FOR MINING CLAIMS THE FORM FILED WITH BLM MUST BE IDENTICAL TO THE ONE THAT WAS OR WILL BE FILED WITH THE COUNTY.

Evidence of Annual Assessment Work or a Notice of Intention to Hold must be filed each calendar year following the calendar year in which the Claim/site was located.

ALL CLAIMS LISTED ON A SINGLE AFFIDAVIT MUST BE CONTIGUOUS.

1. State of Arizona, County of Cochise ss:  
2. I, (Name) Thomas E. Tierney  
3. Reside at (Address) 8565 Calle Mano  
City Sierra Vista, County Cochise, State AZ, Zip 85636

being duly sworn, deposes and says that he/she is a citizen of the United States, more than eighteen years of age, that all of the facts set forth in this affidavit/notice, subject to the provisions and penalties of 18 USC 1001 pertaining to the filing of false, fictitious, or fraudulent statements with the United States, are true and correct according to the best of my knowledge, information and belief.

4. Owner's Name and Address (If not shown in Items 1-3 above) CHECK HERE IF THIS IS A CHANGE OF ADDRESS  
Thomas E. Tierney David J. Kemery Stephen J. Kemery  
P.O. Box 1415 P.O. Box 125 270 Douglas St  
Sierra Vista, Az. 85636 Hereford Az. 85615 Bisbee Az. 85603

5. That I am personally acquainted with the mining claim(s). The work and improvements were made by and at the expense of the owner(s) of said claim(s). Said contiguous group of claims, listed on the reverse side of this document, are situated in the Hartford Mining District, Cochise County, Arizona

6. That between the dates starting at 12 o'clock noon on September 1, 2007 and ending at 12 o'clock noon on September 1, 2008 at least \$ 100.00 dollars worth of work and improvements were done and performed upon said claim(s) or upon one or more of a contiguous group of claims for the benefit of all, or wholly or partly outside of a contiguous group of claims for the benefit of all, not including the location work.

7. That the following persons were employed to perform the work and improvements described herein: Thomas E. Tierney and David J. Kemery

8. That the work and improvements performed were: Samples were taken from old stream beds and pans. Samples were run through a shaker, panned and analyzed for gold content.

9. Dated 11-7-08 Signature Thomas E. Tierney  
SUBSCRIBED AND SWORN TO before me, a Notary Public, this 7th day of November 19 2008

by Arizona, County of Cochise  
Notary Public Verna Brewer  
MY COMMISSION EXPIRES February 17, 2012

VERNA BREWER  
NOTARY PUBLIC, ARIZONA  
COCHISE COUNTY  
My Commission Expires February 17, 2012

This form is for the purpose of complying with the laws of the United States Department of the Interior, Bureau of Land Management and the State of Arizona pertaining to assessment work and/or a notice of intention to hold. 30 USC 28, 43 CFR 3833.2, ARS 27-208. Subject to Paperwork Reduction Act and Privacy Act statements available at the BLM AZ State Office. The form is not copyrighted. It may be reproduced without restriction.

RECEIVED  
BLM AZ STATE OFFICE



If the claims/sites have consecutive BLM #'s and are in the same Township, Range and Section(s) they may be listed as follows:

SAMPLE 1-10      A MC 19640-49      :      Dkt/Pg # 1025/1-10 (or)      4N      20W 36  
 RECORDING # 9106173-82

CLAIM/SITE NAME	SERIAL NUMBER	Dkt/Pg or Recording # of ORIGINAL LOCATION NOTICE!	TWN SHP	RNG	SEC(S)
1. <u>SF 60</u>	<u>A MC 352315</u>	<u>990618665</u>	<u>24S</u>	<u>20E</u>	<u>1</u>
2.	A MC				
3.	A MC				
4.	A MC				
5.	A MC				
6.	A MC				
7.	A MC				
8.	A MC				
9.	A MC				
10.	A MC				
11.	A MC				
12.	A MC				
13.	A MC				
14.	A MC				
15.	A MC				
16.	A MC				
17.	A MC				
18.	A MC				
19.	A MC				
20.	A MC				
21.	A MC				
22.	A MC				
23.	A MC				
24.	A MC				
25.	A MC				
26.	A MC				
27.	A MC				
28.	A MC				
29.	A MC				
30.	A MC				

**FILE WITH: BUREAU OF LAND MANAGEMENT, 222 NORTH CENTRAL AVENUE, PHOENIX, AZ 85004-2203 and the respective county recorder, ON OR BEFORE DECEMBER 30th (NOT THE 31st), BLM REQUIRES A \$5.00 NONREFUNDABLE SERVICE CHARGE FOR EACH MINING CLAIM, MILL SITE OR TUNNEL SITE, ANNUAL FILLINGS THAT ARE NOT ACCOMPANIED BY PROPER SERVICE CHARGES WILL BE RETURNED WITHOUT FURTHER ACTION BY BLM.**



Return Document to:

For BLM Use Only

AZ-3850-1 (July 1992)

T.E. Tierney  
P.O. Box 1415  
Sierra Vista, AZ  
85636  
Telephone # 520-378-3294

<u>3X10=30.00</u>
<u>1842739</u>

**AFFIDAVIT OF PERFORMANCE OF ANNUAL WORK**  
Also fill in ITEMS 1 through 9 and the reverse side of this document.

**CHECK ONE**  **NOTICE OF INTENTION TO HOLD**  
I intend to hold the claim(s) /site(s) listed on the reverse side of this document for the calendar year 19\_\_\_. Also fill in ITEMS 1 through 4 and ITEM 9.

NOTICES OF INTENTION TO HOLD ARE FOR MILL SITES AND TUNNEL SITES OR FOR MINING CLAIMS WHEN ASSESSMENT WORK HAS NOT BEEN DONE, REGARDLESS OF WHETHER THE ANNUAL ASSESSMENT HAS BEEN SUSPENDED, DEFERRED, OR NOT YET ACCRUED. THE FILING OF A NOTICE OF INTENTION TO HOLD SHALL NOT RELIEVE THE OWNER OF COMPLYING WITH FEDERAL AND STATE LAWS PERTAINING TO THE PERFORMANCE OF ANNUAL ASSESSMENT WORK. NOTICES OF INTENTION TO HOLD FOR MILL SITES OR TUNNEL SITES NEED NOT BE COUNTY RECORDED. FOR MINING CLAIMS THE FORM FILED WITH BLM MUST BE IDENTICAL TO THE ONE THAT WAS OR WILL BE FILED WITH THE COUNTY.

Evidence of Annual Assessment Work or a Notice of Intention to Hold must be filed each calendar year following the calendar year in which the Claim/site was located.

ALL CLAIMS LISTED ON A SINGLE AFFIDAVIT MUST BE CONTIGUOUS.

1. State of Arizona, County of Cochise ss:  
2. I, (Name) Thomas F. Tierney  
3. Reside at (Address) 5565 Calle Mayo  
City Sierra Vista, County Cochise, State AZ, Zip 85635

being duly sworn, deposes and says that he/she is a citizen of the United States, more than eighteen years of age, that all of the facts set forth in this affidavit/notice, subject to the provisions and penalties of 18 USC 1001 pertaining to the filing of false, fictitious, or fraudulent statements with the United States, are true and correct according to the best of my knowledge, information and belief.

4. Owner's Name and Address (If not shown in Items 1-3 above) CHECK HERE IF THIS IS A CHANGE OF ADDRESS   
Thomas F. Tierney  
P.O. Box 1415  
Sierra Vista, AZ, 85636

5. That I am personally acquainted with the mining claim(s). The work and improvements were made by and at the expense of the owner(s) of said claim(s). Said contiguous group of claims, listed on the reverse side of this document, are situated in the Hartford Mining District, Cochise County, Arizona


6. That between the dates starting at 12 o'clock noon on September 1, 2007 and ending at 12 o'clock noon on September 1, 2008 least \$ 10,000 dollars worth of work and improvements were done and performed upon said claim(s) or upon one or more of a contiguous group of claims for the benefit of all, or wholly or partly outside of a contiguous group of claims for the benefit of all, not including the location work.

7. That the following persons were employed to perform the work and improvements described herein: Thomas E. Tierney

8. That the work and improvements performed were: Samples were taken from old stream beds and banks. The samples were run through a shiner, panned and analyzed for gold content.

9. Dated 11/7/08, Signature Thomas E. Tierney  
SUBSCRIBED AND SWORN TO before me, a Notary Public, this 7 day of November, 2008

by Arizona, County of Cochise  
Notary Public Verna Brewer  
MY COMMISSION EXPIRES February 17, 2012



For BLM Use Only  
2008 05C 8  
RECEIVED  
BLM AZ STATE OFFICE

This form is for the purpose of complying with the laws of the United States Department of the Interior, Bureau of Land Management and the State of Arizona pertaining to assessment work and/or a notice of intention to hold. 30 USC 28, 43 CFR 3833.2, ARS 27-208. Subject to Paperwork Reduction Act and Privacy Act statements available at the BLM AZ State Office. The form is not copyrighted. It may be reproduced without restriction.



If the claims/sites have consecutive BLM #'s and are in the same Township, Range and Section(s) they may be listed as follows:

SAMPLE 1-10      A MC 19640-49      Dkt/Pg # 1025/1-10 (or)      4N      20W      36  
 RECORDING # 9106173-82

CLAIM/SITE NAME	SERIAL NUMBER	Dkt/Pg or Recording # of ORIGINAL LOCATION NOTICEI	TWN SHP	RNG	SEC(S)
1. TNT # 1	A MC 293158		24S	20E	1
2. TNT # 2	A MC 137407		24S	21E	6
3. J+B # 1	A MC 351233		24S	21E	6
4.	A MC				
5.	A MC				
6.	A MC				
7.	A MC				
8.	A MC				
9.	A MC				
10.	A MC				
11.	A MC				
12.	A MC				
13.	A MC				
14.	A MC				
15.	A MC				
16.	A MC				
17.	A MC				
18.	A MC				
19.	A MC				
20.	A MC				
21.	A MC				
22.	A MC				
23.	A MC				
24.	A MC				
25.	A MC				
26.	A MC				
27.	A MC				
28.	A MC				
29.	A MC				
30.	A MC				

**FILE WITH: BUREAU OF LAND MANAGEMENT, 222 NORTH CENTRAL AVENUE, PHOENIX, AZ 85004-2203 and the respective county recorder, ON OR BEFORE DECEMBER 30th (NOT THE 31st), BLM REQUIRES A \$5.00 NONREFUNDABLE SERVICE CHARGE FOR EACH MINING CLAIM, MILL SITE OR TUNNEL SITE, ANNUAL FILLINGS THAT ARE NOT ACCOMPANIED BY PROPER SERVICE CHARGES WILL BE RETURNED WITHOUT FURTHER ACTION BY BLM.**

**United States Department of the Interior**

**Bureau of Land Management**  
 BUSINESS & SUPPORT SVCS DIV  
 ONE N CENTRAL AVE SUITE 800  
 PHOENIX, AZ 85004 -4427  
 Phone: (602) 417-9200

Receipt

No: 1842739

<b>Transaction #:</b> 1902316	
<b>Date of Transaction:</b> 12/19/2008	
<b>CUSTOMER:</b>	THOMAS E TIERNEY PO BOX 1415 SIERRA VISTA, AZ 85636-1415 US

LINE #	QTY	DESCRIPTION	REMARKS	UNIT PRICE	TOTAL
1	1.00	LOCATABLE MINERALS / MINING CLAIMS-NOT NEW-UNADJUD, ONE AUTH NO. ONLY / MINING CLAIM MONEY RECEIVED CASES: AMC352315/\$70.00	POL	- n/a -	70.00
<b>TOTAL:</b>					<b>\$70.00</b>

PAYMENT INFORMATION					
1	AMOUNT:	70.00	POSTMARKED:	12/16/2008	
	TYPE:	CHECK	RECEIVED:	12/19/2008	
	CHECK NO:	4256			
	NAME:	TIERNEY, THOMAS E PO BOX 1415 SIERRA VISTA AZ 85636-1415 US			

REMARKS

This receipt was generated by the automated BLM Collections and Billing System and is a paper representation of a portion of the official electronic record contained therein.

UNITED STATES  
DEPARTMENT OF THE INTERIOR  
BUREAU OF LAND MANAGEMENT

MAINTENANCE FEE PAYMENT WAIVER CERTIFICATION

AMC 293158  
131407

346

FORM APPROVED  
OMB NO. 1004-0114  
Expires: March 31, 1997

This small miner waiver is filed to hold the claims/sites listed below for the assessment year beginning at noon on the first September 1 following the official filing of this form with BLM.

The undersigned owner(s) of the mining claims/sites listed below hereby certify under penalty of 18 U.S.C. 1001 and 43 U.S.C. 1212 that:

I/We control, or will control, ten or fewer mining claims/sites located and maintained on Federal land in the United States of America on the August 31 that is one day before the beginning of the assessment year indicated in line one above.

I/We have/will performed/performed assessment work upon the claims listed below for the current assessment year as of the August 31 indicated in line three above. This work meets the requirements of the General Mining Law of 1872, as amended; the Act of August 10, 1993; and the regulations at 43 CFR 3833 and 3850. Such work will be described on our affidavit of labor.

AMC 293158

The mining claims and sites for which the above waiver from payment of the maintenance fees is made are:

CLAIM NAME	BLM RECORDATION SERIAL NUMBER
1. TNT 1	AMC 293158
2. TNT 2	AMC 137407
3.	
4.	
5.	
6.	
7.	
8.	
9.	
10.	

RECEIVED  
STATE OFFICE  
2009 JUL 31 P 2:55  
PHOENIX, ARIZONA

All owner(s) of the above mining claims and sites are filing for this waiver.

I/We understand and acknowledge that pursuant to 43 U.S.C. 1212 and 18 U.S.C. 1001, the filing of a false, fictitious, or fraudulent document with the Bureau of Land Management may result in a fine of up to \$10,000, a prison term not to exceed five years, or both.

Thomas E. Tierney  
(Owner's Name - Please Print)

Thomas E. Tierney  
(Owner's Signature)

P.O. Box 1415  
(Street or P.O. Box)

Sierra Vista AZ, 85636  
(City) (State) (Zip Code)

(Owner's Name - Please Print)

(Owner's Signature)

(Street or P.O. Box)

(City)

(State)

(Zip Code)

(Owner's Name - Please Print)

(Owner's Signature)

(Street or P.O. Box)

(City)

(State)

(Zip Code)

(Owner's Name - Please Print)

(Owner's Signature)

(Street or P.O. Box)

(City)

(State)

(Zip Code)

ENTERED  
SEP 21 2009  
299



(Owner's Name - Please Print)	(Owner's Signature)
(Street or P.O. Box)	(City) (State) (Zip Code)
(Owner's Name - Please Print)	(Owner's Signature)
(Street or P.O. Box)	(City) (State) (Zip Code)
(Owner's Name - Please Print)	(Owner's Signature)
(Street or P.O. Box)	(City) (State) (Zip Code)
(Owner's Name - Please Print)	(Owner's Signature)
(Street or P.O. Box)	(City) (State) (Zip Code)

**INSTRUCTIONS**

1. This certification of waiver from payment of maintenance fees is made under the provisions of the Act of August 10, 1993 (107 Stat. 312 [1993]), and §1744 of Title 43 and §28-28k of Title 30 of the United States Code; and the regulations thereunder (43 CFR 3833 and 3850).
2. This waiver must be filed in advance of the assessment year for which a waiver is sought, but in no event be filed later than the August 31st preceding the assessment year for which the waiver is sought.
3. You must still record your affidavit of assessment work for claims listed and/or Notices of Intention to Hold for any sites listed with the BLM by each December 30th, and the local recording office under State law, as in the past.
4. This waiver must be filed in the BLM State Office where the mining claims are recorded.
5. If the claims and sites are located in more than one State, a separate waiver form must be filed in each State in which they are held. The total number of claims and sites listed on separate waiver forms cannot exceed ten.
6. All claim names and Bureau of Land Management (BLM) serial numbers must be listed for all mining claims and sites for which a waiver is sought.
7. All owners and their addresses must be listed.
8. This waiver form must be signed by all of the owners or their designated agent. If an agent is designated, a statement appointing the agent, must be submitted with this certification, if a designation of agent is not currently on file with the BLM State office where your claims and sites are recorded.
9. Mining claims and sites held by a husband and wife, either jointly or individually, or their children under the age of discretion, shall be counted towards the 10 claim limit. Mining claims and sites held in co-ownership, or by an association of locators, by a partnership, or by a corporation shall be counted towards the 10 claim limit for claimants that have an interest in these entities.
10. Failure to pay the maintenance fee or meet the requirements for waiver from payment of the maintenance fee by any August 31st deadline for the following assessment year shall cause the mining claims and sites to be declared null and void.

**NOTICE**

The Privacy Act of 1974 and the regulation in 43 CFR 2.48(d) provide that you be furnished the following information in connection with the information required by this certification of exemption from rental fees form.

**AUTHORITY:** 30 U.S.C. 28-28e; 43 U.S.C. 1201, 1740, and 1744; and the Act of August 10, 1993 (107 Stat. 312); 43 CFR 3833 and 3850.

**PRINCIPLE PURPOSE:** This information is to be used to verify that the owner(s) of a mining claim has complied with the Act of August 10, 1993 (107 Stat. 312), and is entitled to perform assessment work in lieu of paying the maintenance fee for the mining claims listed on this form.

**ROUTINE USE:** (1) Adjudication of the claimant(s) certification of waiver from paying the maintenance fee otherwise required by the Act of August 10, 1993 (107 Stat. 312). (2) Disclosure may be made to appropriate Federal agencies when location is made within the agency's geographic area of responsibility. (3) Information from the record and/or the record will be transferred to the appropriate Federal, State, or local agency, or a member of the public in response to a specific request for pertinent information. (4) Information may also be provided to the

**BURDEN HOURS STATEMENT**

Public reporting burden for this form is estimated to average 5 minutes per response, including time to review instructions, gathering and maintaining data, and completing and reviewing the form. Direct comments regarding this burden estimate, or any other aspect of this form, to the Department of the Interior, Bureau of Land Management, Information Collection Clearance Officer (871), 1849 C Street, N.W., Washington, D.C. 20240; and the Office of Management and Budget, Paperwork Reduction Project (1004-0114), Washington, D.C. 20503.

Department of Justice or in a proceeding before a court or adjudicative body; or to Federal, State, local or foreign agencies when needed for enforcement of civil or criminal codes or applicable regulations concerning title rights upon the public land.

**EFFECT OF NOT PROVIDING INFORMATION:** Disclosure of this information is required by the Act of August 10, 1993 (107 Stat. 312) and 43 CFR 3833 for those owner(s) wishing to take the small miners waiver allowed under 43 CFR 3833 and 3850. Failure to supply the information required in this form to support the owner(s) certification of waiver from payment of the otherwise required maintenance fees will result in the waiver being disallowed and the mining claims declared null and void by the Bureau of Land Management (BLM).

The Paperwork Reduction Act of 1980 (44 U.S.C. 3501, et seq.) requires us to tell you that:

This information is being collected to allow the BLM to determine if you qualify for a waiver from the payment of \$100 per mining claim maintenance fee established by the Act of August 10, 1993 (107 Stat. 312) and the implementing regulations at 43 CFR 3833 and 3850. A response to this request is required in accordance with the statute (107 Stat. 312) to retain your benefit.

**FOR OFFICIAL USE ONLY**



Return Document to:

For BLM Use Only

AZ-3850-1 (July 1992)

T.E. Tierney  
P.O. Box 1415  
Sierra Vista, AZ  
85636  
Telephone # 520-378-3294

<u>3X10=30.00</u>
<u>1.842739</u>

CHECK ONE

AFFIDAVIT OF PERFORMANCE OF ANNUAL WORK

Also fill in ITEMS 1 through 9 and the reverse side of this document.

NOTICE OF INTENTION TO HOLD

I intend to hold the claim(s) /site(s) listed on the reverse side of this document for the calendar year 19\_\_\_. Also fill in ITEMS 1 through 4 and ITEM 9.

NOTICES OF INTENTION TO HOLD ARE FOR MILL SITES AND TUNNEL SITES OR FOR MINING CLAIMS WHEN ASSESSMENT WORK HAS NOT BEEN DONE, REGARDLESS OF WHETHER THE ANNUAL ASSESSMENT HAS BEEN SUSPENDED, DEFERRED, OR NOT YET ACCRUED. THE FILING OF A NOTICE OF INTENTION TO HOLD SHALL NOT RELIEVE THE OWNER OF COMPLYING WITH FEDERAL AND STATE LAWS PERTAINING TO THE PERFORMANCE OF ANNUAL ASSESSMENT WORK. NOTICES OF INTENTION TO HOLD FOR MILL SITES OR TUNNEL SITES NEED NOT BE COUNTY RECORDED. FOR MINING CLAIMS THE FORM FILED WITH BLM MUST BE IDENTICAL TO THE ONE THAT WAS OR WILL BE FILED WITH THE COUNTY.

Evidence of Annual Assessment Work or a Notice of Intention to Hold must be filed each calendar year following the calendar year in which the Claim/site was located.

ALL CLAIMS LISTED ON A SINGLE AFFIDAVIT MUST BE CONTIGUOUS.

1. State of Arizona, County of Cochise ss:  
2. I, (Name) Thomas F. Tierney  
3. Reside at (Address) 5565 Calle Melno  
City Sierra Vista, County Cochise, State AZ, Zip 85635

being duly sworn, deposes and says that he/she is a citizen of the United States, more than eighteen years of age, that all of the facts set forth in this affidavit/notice, subject to the provisions and penalties of 18 USC 1001 pertaining to the filing of false, fictitious, or fraudulent statements with the United States, are true and correct according to the best of my knowledge, information and belief.

4. Owner's Name and Address (If not shown in Items 1-3 above) CHECK HERE IF THIS IS A CHANGE OF ADDRESS   
Thomas F. Tierney  
P.O. Box 1415  
Sierra Vista AZ, 85636

5. That I am personally acquainted with the mining claim(s). The work and improvements were made by and at the expense of the owner(s) of said claim(s). Said contiguous group of claims, listed on the reverse side of this document, are situated in the Hartford Mining District, Cochise County, Arizona


6. That between the dates starting at 12 o'clock noon on September 1, 2007 and ending at 12 o'clock noon on September 1, 2008 at least \$ 100.00 dollars worth of work and improvements were done and performed upon said claim(s) or upon one or more of a contiguous group of claims for the benefit of all, or wholly or partly outside of a contiguous group of claims for the benefit of all, not including the location work.

7. That the following persons were employed to perform the work and improvements described herein: Thomas E. Tierney

8. That the work and improvements performed were: Samples were taken from old stream beds and banks. The samples were run through a sieve, panned and analyzed for gold content.

9. Dated 11/7/08 Signature Thomas E. Tierney  
SUBSCRIBED AND SWORN TO before me, a Notary Public, this 7 day of November, 19 2008

by Arizona, County of Cochise  
Notary Public Verna Brewer  
MY COMMISSION EXPIRES February 17, 2012



For BLM Use Only  
2008 DEC 10 10:08 AM  
BLM AZ STATE OFFICE  
RECEIVED

This form is for the purpose of complying with the laws of the United States Department of the Interior, Bureau of Land Management and the State of Arizona pertaining to assessment work and/or a notice of intention to hold. 30 USC 28, 43 CFR 3833.2, ARS 27-208. Subject to Paperwork Reduction Act and Privacy Act statements available at the BLM AZ State Office. The form is not copyrighted. It may be reproduced without restriction.



If the claims/sites have consecutive BLM #'s and are in the same Township, Range and Section(s) they may be listed as follows:

SAMPLE 1-10      A MC 19640-49      Dkt/Pg # 1025/1-10 (or)      4N      20W      36  
 RECORDING # 9106173-82

CLAIM/SITE NAME	SERIAL NUMBER	Dkt/Pg or Recording # of ORIGINAL LOCATION NOTICEI	TWN SHP	RNG	SEC(S)
1. TNT # 1	A MC 293158		24S	20E	1
2. TNT # 2	A MC 137407		24S	21E	6
3. J+B # 1	A MC 351233		24S	21E	6
4.	A MC				
5.	A MC				
6.	A MC				
7.	A MC				
8.	A MC				
9.	A MC				
10.	A MC				
11.	A MC				
12.	A MC				
13.	A MC				
14.	A MC				
15.	A MC				
16.	A MC				
17.	A MC				
18.	A MC				
19.	A MC				
20.	A MC				
21.	A MC				
22.	A MC				
23.	A MC				
24.	A MC				
25.	A MC				
26.	A MC				
27.	A MC				
28.	A MC				
29.	A MC				
30.	A MC				

**FILE WITH: BUREAU OF LAND MANAGEMENT, 222 NORTH CENTRAL AVENUE, PHOENIX, AZ 85004-2203 and the respective county recorder, ON OR BEFORE DECEMBER 30th (NOT THE 31st), BLM REQUIRES A \$5.00 NONREFUNDABLE SERVICE CHARGE FOR EACH MINING CLAIM, MILL SITE OR TUNNEL SITE, ANNUAL FILLINGS THAT ARE NOT ACCOMPANIED BY PROPER SERVICE CHARGES WILL BE RETURNED WITHOUT FURTHER ACTION BY BLM.**



**United States Department of the Interior**

**Bureau of Land Management**  
 BUSINESS & SUPPORT SVCS DIV  
 ONE N CENTRAL AVE SUITE 800  
 PHOENIX, AZ 85004 -4427  
 Phone: (602) 417-9200

Receipt

No: 1842739

<b>Transaction #:</b> 1902316	
<b>Date of Transaction:</b> 12/19/2008	
<b>CUSTOMER:</b>	THOMAS E TIERNEY PO BOX 1415 SIERRA VISTA, AZ 85636-1415 US

LINE #	QTY	DESCRIPTION	REMARKS	UNIT PRICE	TOTAL
1	1.00	LOCATABLE MINERALS / MINING CLAIMS-NOT NEW-UNADJUD, ONE AUTH NO. ONLY / MINING CLAIM MONEY RECEIVED CASES: AMC352315/\$70.00	POL	- n/a -	70.00
<b>TOTAL:</b>					<b>\$70.00</b>

PAYMENT INFORMATION					
1	AMOUNT:	70.00	POSTMARKED:	12/16/2008	
	TYPE:	CHECK	RECEIVED:	12/19/2008	
	CHECK NO:	4256			
	NAME:	TIERNEY, THOMAS E PO BOX 1415 SIERRA VISTA AZ 85636-1415 US			

REMARKS

This receipt was generated by the automated BLM Collections and Billing System and is a paper representation of a portion of the official electronic record contained therein.

Return Document to:

For BLM Use Only

AZ-3850-1 (July 1992)

T.E. Tierney  
P.O. Box 1415  
Sierra Vista  
Az. 85636  
Telephone # 520-378-3294

IX 10-10.00  
1842739

CHECK ONE

AFFIDAVIT OF PERFORMANCE OF ANNUAL WORK

Also fill in ITEMS 1 through 9 and the reverse side of this document.

NOTICE OF INTENTION TO HOLD

I intend to hold the claim(s) /site(s) listed on the reverse side of this document for the calendar year 19\_\_\_. Also fill in ITEMS 1 through 4 and ITEM 9.

NOTICES OF INTENTION TO HOLD ARE FOR MILL SITES AND TUNNEL SITES OR FOR MINING CLAIMS WHEN ASSESSMENT WORK HAS NOT BEEN DONE, REGARDLESS OF WHETHER THE ANNUAL ASSESSMENT HAS BEEN SUSPENDED, DEFERRED, OR NOT YET ACCRUED. THE FILING OF A NOTICE OF INTENTION TO HOLD SHALL NOT RELIEVE THE OWNER OF COMPLYING WITH FEDERAL AND STATE LAWS PERTAINING TO THE PERFORMANCE OF ANNUAL ASSESSMENT WORK. NOTICES OF INTENTION TO HOLD FOR MILL SITES OR TUNNEL SITES NEED NOT BE COUNTY RECORDED. FOR MINING CLAIMS THE FORM FILED WITH BLM MUST BE IDENTICAL TO THE ONE THAT WAS OR WILL BE FILED WITH THE COUNTY.

Evidence of Annual Assessment Work or a Notice of Intention to Hold must be filed each calendar year following the calendar year in which the Claim/site was located.

ALL CLAIMS LISTED ON A SINGLE AFFIDAVIT MUST BE CONTIGUOUS.

1. State of Arizona, County of Cochise ss:  
2. I, (Name) Thomas E. Tierney  
3. Reside at (Address) 8565 Calle Mano  
City Sierra Vista, County Cochise, State AZ, Zip 85636

being duly sworn, deposes and says that he/she is a citizen of the United States, more than eighteen years of age, that all of the facts set forth in this affidavit/notice, subject to the provisions and penalties of 18 USC 1001 pertaining to the filing of false, fictitious, or fraudulent statements with the United States, are true and correct according to the best of my knowledge, information and belief.

4. Owner's Name and Address (If not shown in Items 1-3 above) CHECK HERE IF THIS IS A CHANGE OF ADDRESS   
Thomas E. Tierney David J. Kemery Stephen J. Kemery  
P.O. Box 1415 P.O. Box 125 270 Douglas St.  
Sierra Vista, Az. 85636 Hereford Az. 85615 Bisbee Az. 85603

5. That I am personally acquainted with the mining claim(s). The work and improvements were made by and at the expense of the owner(s) of said claim(s). Said contiguous group of claims, listed on the reverse side of this document, are situated in the Hartford Mining District, Cochise County, Arizona

6. That between the dates starting at 12 o'clock noon on September 1, 2007 and ending at 12 o'clock noon on September 1, 2008 at least \$ 100.00 dollars worth of work and improvements were done and performed upon said claim(s) or upon one or more of a contiguous group of claims for the benefit of all, or wholly or partly outside of a contiguous group of claims for the benefit of all, not including the location work.

7. That the following persons were employed to perform the work and improvements described herein: Thomas E. Tierney and David J. Kemery

8. That the work and improvements performed were: Samples were taken from old stream beds and banks. Samples were run through a shaker, panned and analyzed for gold content.

9. Dated 11-7-08, Signature Thomas E. Tierney

SUBSCRIBED AND SWORN TO before me, a Notary Public, this 7<sup>th</sup> day of November 19 2008

by Arizona, County of Cochise

Notary Public Verna Brewer  
MY COMMISSION EXPIRES February 17, 2012



VERNA BREWER  
NOTARY PUBLIC, ARIZONA  
COCHISE COUNTY  
My Commission Expires  
February 17, 2012

RECEIVED  
BLM AZ STATE OFFICE

This form is for the purpose of complying with the laws of the United States Department of the Interior, Bureau of Land Management and the State of Arizona pertaining to assessment work and/or a notice of intention to hold. 30 USC 28, 43 CFR 3833.2, ARS 27-208. Subject to Paperwork Reduction Act and Privacy Act statements available at the BLM AZ State Office. The form is not copyrighted. It may be reproduced without restriction.



If the claims/sites have consecutive BLM #'s and are in the same Township, Range and Section(s) they may be listed as follows:

SAMPLE 1-10      A MC 19640-49      :      Dkt/Pg # 1025/1-10 (or)      4N      20W      36  
 RECORDING # 9106173-82

CLAIM/SITE NAME	SERIAL NUMBER	Dkt/Pg or Recording # of ORIGINAL LOCATION NOTICEI	TWN SHP	RNG	SEC(S)
1. <u>SF 60</u>	<u>A MC 352315</u>	<u>990618665</u>	<u>24S</u>	<u>20E</u>	<u>1</u>
2.	A MC				
3.	A MC				
4.	A MC				
5.	A MC				
6.	A MC				
7.	A MC				
8.	A MC				
9.	A MC				
10.	A MC				
11.	A MC				
12.	A MC				
13.	A MC				
14.	A MC				
15.	A MC				
16.	A MC				
17.	A MC				
18.	A MC				
19.	A MC				
20.	A MC				
21.	A MC				
22.	A MC				
23.	A MC				
24.	A MC				
25.	A MC				
26.	A MC				
27.	A MC				
28.	A MC				
29.	A MC				
30.	A MC				

**FILE WITH: BUREAU OF LAND MANAGEMENT, 222 NORTH CENTRAL AVENUE, PHOENIX, AZ 85004-2203 and the respective county recorder, ON OR BEFORE DECEMBER 30th (NOT THE 31st), BLM REQUIRES A \$5.00 NONREFUNDABLE SERVICE CHARGE FOR EACH MINING CLAIM, MILL SITE OR TUNNEL SITE, ANNUAL FILLINGS THAT ARE NOT ACCOMPANIED BY PROPER SERVICE CHARGES WILL BE RETURNED WITHOUT FURTHER ACTION BY BLM.**



AMC 302602  
 AMC 352315  
 AMC 393158  
 AMC 137407  
 AMC 351233

Return Document to:  
T.E. Tierney  
P.O. Box 1415  
Sierra Vista  
Az. 85636  
 Telephone # ( )-

For BLM Use Only

AZ-3850-1 (July 1992)

3 X 10 = 30
1.842739

CHECK ONE

**AFFIDAVIT OF PERFORMANCE OF ANNUAL WORK**

Also fill in ITEMS 1 through 9 and the reverse side of this document.

**NOTICE OF INTENTION TO HOLD**

I intend to hold the claim(s) /site(s) listed on the reverse side of this document for the calendar year 19\_\_\_. Also fill in ITEMS 1 through 4 and ITEM 9.

NOTICES OF INTENTION TO HOLD ARE FOR MILL SITES AND TUNNEL SITES OR FOR MINING CLAIMS WHEN ASSESSMENT WORK HAS NOT BEEN DONE, REGARDLESS OF WHETHER THE ANNUAL ASSESSMENT HAS BEEN SUSPENDED, DEFERRED, OR NOT YET ACCRUED. THE FILING OF A NOTICE OF INTENTION TO HOLD SHALL NOT RELIEVE THE OWNER OF COMPLYING WITH FEDERAL AND STATE LAWS PERTAINING TO THE PERFORMANCE OF ANNUAL ASSESSMENT WORK. NOTICES OF INTENTION TO HOLD FOR MILL SITES OR TUNNEL SITES NEED NOT BE COUNTY RECORDED. FOR MINING CLAIMS THE FORM FILED WITH BLM MUST BE IDENTICAL TO THE ONE THAT WAS OR WILL BE FILED WITH THE COUNTY.

Evidence of Annual Assessment Work or a Notice of Intention to Hold must be filed each calendar year following the calendar year in which the Claim/site was located.

ALL CLAIMS LISTED ON A SINGLE AFFIDAVIT MUST BE CONTIGUOUS.

1. State of Arizona, County of Cochise SS:  
 2. I, (Name) Thomas E. Tierney  
 3. Reside at (Address) 5565 Calle Marro  
 City Sierra Vista, County Cochise, State Az., Zip 85636

being duly sworn, deposes and says that he/she is a citizen of the United States, more than eighteen years of age, that all of the facts set forth in this affidavit/notice, subject to the provisions and penalties of 18 USC 1001 pertaining to the filing of false, fictitious, or fraudulent statements with the United States, are true and correct according to the best of my knowledge, information and belief.

4. Owner's Name and Address (If not shown in Items 1-3 above) CHECK HERE IF THIS IS A CHANGE OF ADDRESS   
Thomas E. Tierney  
P.O. Box 1415  
Sierra Vista Az. 85636

5. That I am personally acquainted with the mining claim(s). The work and improvements were made by and at the expense of the owner(s) of said claim(s). Said contiguous group of claims, listed on the reverse side of this document, are situated in the Hartford Mining District, Cochise County, Arizona

6. That between the dates starting at 12 o'clock noon on September 1, 2007 and ending at 12 o'clock noon on September 1, 2008 at least \$ 100.00 dollars worth of work and improvements were done and performed upon said claim(s) or upon one or more of a contiguous group of claims for the benefit of all, or wholly or partly outside of a contiguous group of claims for the benefit of all, not including the location work.

7. That the following persons were employed to perform the work and improvements described herein: Thomas E. Tierney

8. That the work and improvements performed were: Samples were taken from old stream beds and banks. Samples were run through a sluice, panned and analyzed for gold content.

9. Dated 11-7-08, Signature Thomas E. Tierney

SUBSCRIBED AND SWORN TO before me, a Notary Public, this 7<sup>th</sup> day of November, 19 2008

by Arizona State County of Cochise

Notary Public Vernice  
 MY COMMISSION EXPIRES February 17 2012



VERNA BREWER  
 NOTARY PUBLIC - ARIZONA  
 COCHISE COUNTY For BLM Use Only  
 My Commission Expires February 17, 2012

This form is for the purpose of complying with the laws of the United States Department of the Interior, Bureau of Land Management and the State of Arizona pertaining to assessment work and/or a notice of intention to hold. 30 USC 28, 43 CFR 3833.2, ARS 27-208. Subject to Paperwork Reduction Act and Privacy Act statements available at the BLM AZ State Office. The form is not copyrighted. It may be reproduced without restriction.

BLMAZ STATE OFFICE  
 RECEIVED  
 ENTERED INTO COMPUTER  
 1/12/09



If the claims/sites have consecutive BLM #'s and are in the same Township, Range and Section(s) they may be listed as follows:

SAMPLE 1-10      A MC 19640-49      Dkt/Pg # 1025/1-10 (or)      4N      20W      36  
 RECORDING # 9106173-82

CLAIM/SITE NAME	SERIAL NUMBER	Dkt/Pg or Recording # of ORIGINAL LOCATION NOTICEI	TWN SHP	RNG	SEC(S)
1. <i>Big Four #1</i>	A MC <i>302602</i>		<i>23S</i>	<i>20E</i>	<i>24</i>
2. <i>Big Four #2</i>	A MC <i>302603</i>		<i>23S</i>	<i>20E</i>	<i>24</i>
3. <i>Big Four #3</i>	A MC <i>302604</i>		<i>23S</i>	<i>20E</i>	<i>23</i>
4.	A MC				
5.	A MC				
6.	A MC				
7.	A MC				
8.	A MC				
9.	A MC				
10.	A MC				
11.	A MC				
12.	A MC				
13.	A MC				
14.	A MC				
15.	A MC				
16.	A MC				
17.	A MC				
18.	A MC				
19.	A MC				
20.	A MC				
21.	A MC				
22.	A MC				
23.	A MC				
24.	A MC				
25.	A MC				
26.	A MC				
27.	A MC				
28.	A MC				
29.	A MC				
30.	A MC				

**FILE WITH: BUREAU OF LAND MANAGEMENT, 222 NORTH CENTRAL AVENUE, PHOENIX, AZ 85004-2203 and the respective county recorder, ON OR BEFORE DECEMBER 30th (NOT THE 31st), BLM REQUIRES A \$5.00 NONREFUNDABLE SERVICE CHARGE FOR EACH MINING CLAIM, MILL SITE OR TUNNEL SITE, ANNUAL FILLINGS THAT ARE NOT ACCOMPANIED BY PROPER SERVICE CHARGES WILL BE RETURNED WITHOUT FURTHER ACTION BY BLM.**

UNITED STATES  
DEPARTMENT OF THE INTERIOR  
BUREAU OF LAND MANAGEMENT

*41K*

FORM APPROVED  
OMB NO. 1004-0114  
Expires: March 31, 1997

*322*

MAINTENANCE FEE PAYMENT WAIVER CERTIFICATION

This small miner waiver is filed to hold the claims/sites listed below for the assessment year beginning at noon on the first September 1 following the official filing of this form with BLM.

The undersigned owner(s) of the mining claims/sites listed below hereby certify under penalty of 18 U.S.C. 1001 and 43 U.S.C. 1212 that:

I/We control, or will control, ten or fewer mining claims/sites located and maintained on Federal land in the United States of America on the August 31 that is one day before the beginning of the assessment year indicated in line one above.

I/We have/will performed/perform assessment work upon the claims listed below for the current assessment year as of the August 31 indicated in line three above. This work meets the requirements of the General Mining Law of 1872, as amended; the Act of August 10, 1993; and the regulations at 43 CFR 3833 and 3850. Such work will be described on our affidavit of labor.

AMC 137407

AMC 293158

The mining claims and sites for which the above waiver from payment of the maintenance fees is made are:

CLAIM NAME	BLM RECORDATION SERIAL NUMBER
1. TNT 1	AMC 293158
2. TNT 2	AMC 137407
3.	
4.	
5.	
6.	
7.	
8.	
9.	
10.	

RECEIVED  
 BLM AZ STATE OFFICE  
 2008 AUG 21 A 8:42  
 PHOENIX, ARIZONA

All owner(s) of the above mining claims and sites are filing for this waiver.

I/We understand and acknowledge that pursuant to 43 U.S.C. 1212 and 18 U.S.C. 1001, the filing of a false, fictitious, or fraudulent document with the Bureau of Land Management may result in a fine of up to \$10,000, a prison term not to exceed five years, or both.

*Thomas E. Tierney*  
(Owner's Name - Please Print)

*Thomas E. Tierney*  
(Owner's Signature)

*P.O. Box 1715*  
(Street or P.O. Box)

*Sierra Vista Az. 85636*  
(City) (State) (Zip Code)

(Owner's Name - Please Print)

(Owner's Signature)

(Street or P.O. Box)

(City)

(State)

(Zip Code)

(Owner's Name - Please Print)

(Owner's Signature)

(Street or P.O. Box)

(City)

(State)

(Zip Code)

(Owner's Name - Please Print)

(Owner's Signature)

(Street or P.O. Box)

(City)

(State)

(Zip Code)

*RS 9/17/08*

ENTERED IN COMPUTER



(Owner's Name - Please Print)	(Owner's Signature)
(Street or P.O. Box)	(City) (State) (Zip Code)
(Owner's Name - Please Print)	(Owner's Signature)
(Street or P.O. Box)	(City) (State) (Zip Code)
(Owner's Name - Please Print)	(Owner's Signature)
(Street or P.O. Box)	(City) (State) (Zip Code)
(Owner's Name - Please Print)	(Owner's Signature)
(Street or P.O. Box)	(City) (State) (Zip Code)

**INSTRUCTIONS**

1. This certification of waiver from payment of maintenance fees is made under the provisions of the Act of August 10, 1993 (107 Stat. 312 [1993]), and §1744 of Title 43 and §28-28k of Title 30 of the United States Code; and the regulations thereunder (43 CFR 3833 and 3850).
2. This waiver must be filed in advance of the assessment year for which a waiver is sought, but in no event be filed later than the August 31st preceding the assessment year for which the waiver is sought.
3. You must still record your affidavit of assessment work for claims listed and/or Notices of Intention to Hold for any sites listed with the BLM by each December 30th, and the local recording office under State law, as in the past.
4. This waiver must be filed in the BLM State Office where the mining claims are recorded.
5. If the claims and sites are located in more than one State, a separate waiver form must be filed in each State in which they are held. The total number of claims and sites listed on separate waiver forms cannot exceed ten.
6. All claim names and Bureau of Land Management (BLM) serial numbers must be listed for all mining claims and sites for which a waiver is sought.
7. All owners and their addresses must be listed.
8. This waiver form must be signed by all of the owners or their designated agent. If an agent is designated, a statement appointing the agent, must be submitted with this certification, if a designation of agent is not currently on file with the BLM State office where your claims and sites are recorded.
9. Mining claims and sites held by a husband and wife, either jointly or individually, or their children under the age of discretion, shall be counted towards the 10 claim limit. Mining claims and sites held in co-ownership, or by an association of locators, by a partnership, or by a corporation shall be counted towards the 10 claim limit for claimants that have an interest in these entities.
10. Failure to pay the maintenance fee or meet the requirements for waiver from payment of the maintenance fee by any August 31st deadline for the following assessment year shall cause the mining claims and sites to be declared null and void.

**NOTICE**

The Privacy Act of 1974 and the regulation in 43 CFR 2.48(d) provide that you be furnished the following information in connection with the information required by this certification of exemption from rental fees form.

**AUTHORITY:** 30 U.S.C. 28-28e; 43 U.S.C. 1201, 1740, and 1744; and the Act of August 10, 1993 (107 Stat. 312); 43 CFR 3833 and 3850.

**PRINCIPLE PURPOSE:** This information is to be used to verify that the owner(s) of a mining claim has complied with the Act of August 10, 1993 (107 Stat. 312), and is entitled to perform assessment work in lieu of paying the maintenance fee for the mining claims listed on this form.

**ROUTINE USE:** (1) Adjudication of the claimant(s) certification of waiver from paying the maintenance fee otherwise required by the Act of August 10, 1993 (107 Stat. 312). (2) Disclosure may be made to appropriate Federal agencies when location is made within the agency's geographic area of responsibility. (3) Information from the record and/or the record will be transferred to the appropriate Federal, State, or local agency, or a member of the public in response to a specific request for pertinent information. (4) Information may also be provided to the

**BURDEN HOURS STATEMENT**

Public reporting burden for this form is estimated to average 5 minutes per response, including time to review instructions, gathering and maintaining data, and completing and reviewing the form. Direct comments regarding this burden estimate, or any other aspect of this form, to the Department of the Interior, Bureau of Land Management, Information Collection Clearance Officer (871), 1849 C Street, N.W., Washington, D.C. 20240; and the Office of Management and Budget, Paperwork Reduction Project (1004-0114), Washington, D.C. 20503.

Department of Justice or in a proceeding before a court or adjudicative body; or to Federal, State, local or foreign agencies when needed for enforcement of civil or criminal codes or applicable regulations concerning title rights upon the public land.

**EFFECT OF NOT PROVIDING INFORMATION:** Disclosure of this information is required by the Act of August 10, 1993 (107 Stat. 312) and 43 CFR 3833 for those owner(s) wishing to take the small miners waiver allowed under 43 CFR 3833 and 3850. Failure to supply the information required in this form to support the owner(s) certification of waiver from payment of the otherwise required maintenance fees will result in the waiver being disallowed and the mining claims declared null and void by the Bureau of Land Management (BLM).

The Paperwork Reduction Act of 1980 (44 U.S.C. 3501, et seq.) requires us to tell you that:

This information is being collected to allow the BLM to determine if you qualify for a waiver from the payment of \$100 per mining claim maintenance fee established by the Act of August 10, 1993 (107 Stat. 312) and the implementing regulations at 43 CFR 3833 and 3850. A response to this request is required in accordance with the statute (107 Stat. 312) to retain your benefit.

**RECEIVED**  
**BLM AZ STATE OFFICE**  
**AUG 21 8:42**  
**PHOENIX ARIZONA**  
FOR OFFICIAL USE ONLY





FEE # 071136266  
 OFFICIAL RECORDS  
 COCHISE COUNTY  
 DATE 11/14/07 HOUR 10

REQUEST OF  
 TIERNEY, T E  
 CHRISTINE RHODES-RECORDER  
 FEE : 15.00 PAGES : 2

PHOENIX, ARIZONA

2007 DEC 11 A 8:55

RECEIVED  
 B.L.M. AZ STATE OFFICE

T.E. Tierney  
P.O. Box 1415  
Sierra Vista Az. 85636  
 Telephone # (520) 378-3294

**AFFIDAVIT OF PERFORMANCE OF ANNUAL WORK**

Also fill in ITEMS 1 through 9 and the reverse side of this document.

AMC 137407  
 AMC 293158  
 AMC 351233  
 AMC 352315  
 AMC 302602

CHECK ONE

**NOTICE OF INTENTION TO HOLD**

I intend to hold the claim(s) /site(s) listed on the reverse side of this document for the calendar year 19\_\_\_. Also fill in ITEMS 1 through 4 and ITEM 9.

NOTICES OF INTENTION TO HOLD ARE FOR MILL SITES AND TUNNEL SITES OR FOR MINING CLAIMS WHEN ASSESSMENT WORK HAS NOT BEEN DONE, REGARDLESS OF WHETHER THE ANNUAL ASSESSMENT HAS BEEN SUSPENDED, DEFERRED, OR NOT YET ACCRUED. THE FILING OF A NOTICE OF INTENTION TO HOLD SHALL NOT RELIEVE THE OWNER OF COMPLYING WITH FEDERAL AND STATE LAWS PERTAINING TO THE PERFORMANCE OF ANNUAL ASSESSMENT WORK. NOTICES OF INTENTION TO HOLD FOR MILL SITES OR TUNNEL SITES NEED NOT BE COUNTY RECORDED. FOR MINING CLAIMS THE FORM FILED WITH BLM MUST BE IDENTICAL TO THE ONE THAT WAS OR WILL BE FILED WITH THE COUNTY.

Evidence of Annual Assessment Work or a Notice of Intention to Hold must be filed each calendar year following the calendar year in which the Claim/site was located.

ALL CLAIMS LISTED ON A SINGLE AFFIDAVIT MUST BE CONTIGUOUS.

1. State of Arizona, County of Cochise SS:
2. I, (Name) Thomas E. Tierney
3. Reside at (Address) 5565 Calle Madrid  
 City Sierra Vista, County Cochise, State AZ, Zip 85635

being duly sworn, deposes and says that he/she is a citizen of the United States, more than eighteen years of age, that all of the facts set forth in this affidavit/notice, subject to the provisions and penalties of 18 USC 1001 pertaining to the filing of false, fictitious, or fraudulent statements with the United States, are true and correct according to the best of my knowledge, information and belief.

4. Owner's Name and Address (If not shown in items 1-3 above) CHECK HERE IF THIS IS A CHANGE OF ADDRESS   
Thomas E. Tierney  
P.O. Box 1415  
Sierra Vista, AZ, 85636

5. That I am personally acquainted with the mining claim(s). The work and improvements were made by and at the expense of the owner(s) of said claim(s). Said contiguous group of claims, listed on the reverse side of this document, are situated in the Hartford Mining District, Cochise County, Arizona

6. That between the dates starting at 12 o'clock noon on September 1, 2006 and ending at 12 o'clock noon on September 1, 2007 at least \$ 100.00 dollars worth of work and improvements were done and performed upon said claim(s) or upon one or more of a contiguous group of claims for the benefit of all, or wholly or partly outside of a contiguous group of claims for the benefit of all, not including the location work.

7. That the following persons were employed to perform the work and improvements described herein: Thomas E. Tierney

8. That the work and improvements performed were: Samples were taken from old stream beds and banks. The samples were run through a shaker, panned and analyzed for gold content.

9. Dated 10-25-07, Signature Thomas E. Tierney

SUBSCRIBED AND SWORN TO before me, a Notary Public, this 25 day of OCTOBER 19 2007  
 by Thomas E. Tierney  
 Notary Public [Signature]  
 MY COMMISSION EXPIRES January 2008

For BLM Use Only

RE: 1/2/2008



Dkt/Pg or Recording #  
of ORIGINAL LOCATION  
NOTICEI

TWN RING SEC(S)  
SHP

CLAIM/SITE NAME	SERIAL NUMBER	NOTICEI	TWN	RING	SEC(S)
1. TNT #1	A MC 293158		24S	2DE	1
2. TNT #2	A MC 137407		24S	2JE	6
3. J+B #1	A MC 351233		24S	2JE	6
4.	A MC				
5.	A MC				
6.	A MC				
7.	A MC				
8.	A MC				
9.	A MC				
10.	A MC				
11.	A MC				
12.	A MC				
13.	A MC				
14.	A MC				
15.	A MC				
16.	A MC				
17.	A MC				
18.	A MC				
19.	A MC				
20.	A MC				
21.	A MC				
22.	A MC				
23.	A MC				
24.	A MC				
25.	A MC				
26.	A MC				
27.	A MC				
28.	A MC				
29.	A MC				
30.	A MC				

RECEIVED  
BLM STATE OFFICE  
2007 DEC 11 A 8:54  
PHOENIX ARIZONA

**FILE WITH: BUREAU OF LAND MANAGEMENT, 222 NORTH CENTRAL AVENUE, PHOENIX, AZ 85004-2203 and the respective county recorder, ON OR BEFORE DECEMBER 30th (NOT THE 31st), BLM REQUIRES A \$5.00 NONREFUNDABLE SERVICE CHARGE FOR EACH MINING CLAIM, MILL SITE OR TUNNEL SITE. ANNUAL FILLINGS THAT ARE NOT ACCOMPANIED BY PROPER SERVICE CHARGES WILL BE RETURNED WITHOUT FURTHER ACTION BY BLM.**



071136266



FEE # 071136267  
 OFFICIAL RECORDS  
 COCHISE COUNTY  
 DATE 11/14/07 HOUR 10

REQUEST OF  
 TIERNEY, T E  
 CHRISTINE RHODES-RECORDER  
 FEE : 15.00 PAGES : 2

RECEIVED  
 BLM, AZ STATE OFFICE  
 2007 DEC 11 A 8:55  
 PHOENIX, ARIZONA

T.E. Tierney  
P.O. Box 1415  
Sierra Vista Az. 85636  
 Telephone # 520-378-3294

**AFFIDAVIT OF PERFORMANCE OF ANNUAL WORK**

Also fill in ITEMS 1 through 9 and the reverse side of this document.

CHECK ONE

**NOTICE OF INTENTION TO HOLD**

I intend to hold the claim(s) /site(s) listed on the reverse side of this document for the calendar year 19\_\_\_. Also fill in ITEMS 1 through 4 and ITEM 9.

NOTICES OF INTENTION TO HOLD ARE FOR MILL SITES AND TUNNEL SITES OR FOR MINING CLAIMS WHEN ASSESSMENT WORK HAS NOT BEEN DONE, REGARDLESS OF WHETHER THE ANNUAL ASSESSMENT HAS BEEN SUSPENDED, DEFERRED, OR NOT YET ACCRUED. THE FILING OF A NOTICE OF INTENTION TO HOLD SHALL NOT RELIEVE THE OWNER OF COMPLYING WITH FEDERAL AND STATE LAWS PERTAINING TO THE PERFORMANCE OF ANNUAL ASSESSMENT WORK. NOTICES OF INTENTION TO HOLD FOR MILL SITES OR TUNNEL SITES NEED NOT BE COUNTY RECORDED. FOR MINING CLAIMS THE FORM FILED WITH BLM MUST BE IDENTICAL TO THE ONE THAT WAS OR WILL BE FILED WITH THE COUNTY.

Evidence of Annual Assessment Work or a Notice of Intention to Hold must be filed each calendar year following the calendar year in which the Claim/site was located.

ALL CLAIMS LISTED ON A SINGLE AFFIDAVIT MUST BE CONTIGUOUS.

1. State of Arizona, County of Cochise ss:  
 2. I, (Name) Thomas E. Tierney  
 3. Reside at (Address) 5565 Calle Marro  
 City Sierra Vista, County Cochise, State Az, Zip 85635

being duly sworn, deposes and says that he/she is a citizen of the United States, more than eighteen years of age, that all of the facts set forth in this affidavit/notice, subject to the provisions and penalties of 18 USC 1001 pertaining to the filing of false, fictitious, or fraudulent statements with the United States, are true and correct according to the best of my knowledge, information and belief.

4. Owner's Name and Address (If not shown in items 1-3 above) CHECK HERE IF THIS IS A CHANGE OF ADDRESS   
Thomas E Tierney David J. Kemery Stephen J. Kemery  
P.O. Box 1415 P.O. Box 125 270 Douglas St.  
Sierra Vista Az. 85636 Hereford Az 85615 Flagstaff Az. 85603


5. That I am personally acquainted with the mining claim(s). The work and improvements were made by and at the expense of the owner(s) of said claim(s). Said contiguous group of claims, listed on the reverse side of this document, are situated in the Hereford Mining District, Cochise County, Arizona

6. That between the dates starting at 12 o'clock noon on September 1, 2006 and ending at 12 o'clock noon on September 1, 2007 at least \$ 100.00 dollars worth of work and improvements were done and performed upon said claim(s) or upon one or more of a contiguous group of claims for the benefit of all, or wholly or partly outside of a contiguous group of claims for the benefit of all, not including the location work.

7. That the following persons were employed to perform the work and improvements described herein: Thomas E Tierney and David J. Kemery

8. That the work and improvements performed were: Samples were taken from old stream beds and banks. Samples were run through a shive, panned and analyzed for gold content.

9. Dated 10-25-07, Signature Thomas E. Tierney  
 SUBSCRIBED AND SWORN TO before me, a Notary Public, this 25 day of OCTOBER, 19 2007  
 by Thomas E. Tierney  
 Notary Public [Signature] 071136267  
 MY COMMISSION EXPIRES January 2008 For BLM Use Only





Dk/Pg or Recording #  
of ORIGINAL LOCATION  
NOTICEI

TWN RING SEC(S)  
SHP

CLAIM/SITE NAME	SERIAL NUMBER	NOTICEI	TWN	RING	SEC(S)
1. SF 60	A MC 352315	990618665	24S	20E	1
2.	A MC				
3.	A MC				
4.	A MC				
5.	A MC				
6.	A MC				
7.	A MC				
8.	A MC				
9.	A MC				
10.	A MC				
11.	A MC				
12.	A MC				
13.	A MC				
14.	A MC				
15.	A MC				
16.	A MC				
17.	A MC				
18.	A MC				
19.	A MC				
20.	A MC				
21.	A MC				
22.	A MC				
23.	A MC				
24.	A MC				
25.	A MC				
26.	A MC				
27.	A MC				
28.	A MC				
29.	A MC				
30.	A MC				

RECEIVED  
BLM ARIZONA STATE OFFICE  
2001 DEC 11 A 8:54  
PHOENIX, ARIZONA

**FILE WITH: BUREAU OF LAND MANAGEMENT, 222 NORTH CENTRAL AVENUE, PHOENIX, AZ 85004-2203 and the respective county recorder, ON OR BEFORE DECEMBER 30th (NOT THE 31st). BLM REQUIRES A \$5.00 NONREFUNDABLE SERVICE CHARGE FOR EACH MINING CLAIM, MILL SITE OR TUNNEL SITE. ANNUAL FILLINGS THAT ARE NOT ACCOMPANIED BY PROPER SERVICE CHARGES WILL BE RETURNED WITHOUT FURTHER ACTION BY BLM.**



071136267



FEE # 071136268  
 OFFICIAL RECORDS  
 COCHISE COUNTY  
 DATE 11/14/07 HOUR 10

REQUEST OF  
 TIERNEY, T E  
 CHRISTINE RHODES-RECORDER  
 FEE : 15.00 PAGES : 2

PHOENIX ARIZONA

2007 DEC 11 A 8:55

RECEIVED  
 BLM AZ STATE OFFICE

T.E. Tierney  
P.O. Box 1415  
Sierra Vista, Az. 85635  
 Telephone # ( )-

**AFFIDAVIT OF PERFORMANCE OF ANNUAL WORK**

Also fill in ITEMS 1 through 9 and the reverse side of this document.

CHECK ONE

**NOTICE OF INTENTION TO HOLD**

I intend to hold the claim(s) /site(s) listed on the reverse side of this document for the calendar year 19\_\_\_. Also fill in ITEMS 1 through 4 and ITEM 9.

NOTICES OF INTENTION TO HOLD ARE FOR MILL SITES AND TUNNEL SITES OR FOR MINING CLAIMS WHEN ASSESSMENT WORK HAS NOT BEEN DONE, REGARDLESS OF WHETHER THE ANNUAL ASSESSMENT HAS BEEN SUSPENDED, DEFERRED, OR NOT YET ACCRUED. THE FILING OF A NOTICE OF INTENTION TO HOLD SHALL NOT RELIEVE THE OWNER OF COMPLYING WITH FEDERAL AND STATE LAWS PERTAINING TO THE PERFORMANCE OF ANNUAL ASSESSMENT WORK. NOTICES OF INTENTION TO HOLD FOR MILL SITES OR TUNNEL SITES NEED NOT BE COUNTY RECORDED. FOR MINING CLAIMS THE FORM FILED WITH BLM MUST BE IDENTICAL TO THE ONE THAT WAS OR WILL BE FILED WITH THE COUNTY.

Evidence of Annual Assessment Work or a Notice of Intention to Hold must be filed each calendar year following the calendar year in which the Claim/site was located.

ALL CLAIMS LISTED ON A SINGLE AFFIDAVIT MUST BE CONTIGUOUS.

1. State of Arizona, County of Cochise ss:  
 2. I, (Name) Thomas E. Tierney  
 3. Reside at (Address) 5665 Centre Road  
City Sierra Vista, County Cochise, State Az, Zip 85635

being duly sworn, deposes and says that he/she is a citizen of the United States, more than eighteen years of age, that all of the facts set forth in this affidavit/notice, subject to the provisions and penalties of 18 USC 1001 pertaining to the filing of false, fictitious, or fraudulent statements with the United States, are true and correct according to the best of my knowledge, information and belief.

4. Owner's Name and Address (If not shown in Items 1-3 above) CHECK HERE IF THIS IS A CHANGE OF ADDRESS   
Thomas E. Tierney  
P.O. Box 1415  
Sierra Vista, Az. 85635

5. That I am personally acquainted with the mining claim(s). The work and improvements were made by and at the expense of the owner(s) of said claim(s). Said contiguous group of claims, listed on the reverse side of this document, are situated in the Hartford Mining District, Cochise County, Arizona

6. That between the dates starting at 12 o'clock noon on September 1, 2006 and ending at 12 o'clock noon on September 1, 2007 at least \$ 100.00 dollars worth of work and improvements were done and performed upon said claim(s) or upon one or more of a contiguous group of claims for the benefit of all, or wholly or partly outside of a contiguous group of claims for the benefit of all, not including the location work.

7. That the following persons were employed to perform the work and improvements described herein: Thomas E. Tierney

8. That the work and improvements performed were: Samples were taken from old stream beds and banks. The samples were run through a shaker, pulverized and analyzed for gold content.

9. Dated 10-25-07, Signature Thomas E. Tierney cm  
 SUBSCRIBED AND SWORN TO before me, a Notary Public, this 20 day of NOVEMBER 19 2007  
 by Thomas E. Tierney  
 Notary Public [Signature]  
 MY COMMISSION EXPIRES January 2008

071136268  
 For BLM Use Only



CLAIM/SITE NAME	SERIAL NUMBER	Dkt/Pg or Record # of ORIGINAL LOCATION NOTICEI	TWN SHP	RNG	SEC(S)
1. <i>Big Four #1</i>	A MC 302602		23S	20E	24
2. <i>Big Four #2</i>	A MC 302603		23S	20E	24
3. <i>Big Four #3</i>	A MC 302604		23S	20E	23
4.	A MC				
5.	A MC				
6.	A MC				
7.	A MC				
8.	A MC				
9.	A MC				
10.	A MC				
11.	A MC				
12.	A MC				
13.	A MC				
14.	A MC				
15.	A MC				
16.	A MC				
17.	A MC				
18.	A MC				
19.	A MC				
20.	A MC				
21.	A MC				
22.	A MC				
23.	A MC				
24.	A MC				
25.	A MC				
26.	A MC				
27.	A MC				
28.	A MC				
29.	A MC				
30.	A MC				

RECEIVED  
 BLM, AZ STATE OFFICE  
 2001 DEC 11 A 8:54  
 PHOENIX, ARIZONA

**FILE WITH: BUREAU OF LAND MANAGEMENT, 222 NORTH CENTRAL AVENUE, PHOENIX, AZ 85004-2203 and the respective county recorder, ON OR BEFORE DECEMBER 30th (NOT THE 31st), BLM REQUIRES A \$5.00 NONREFUNDABLE SERVICE CHARGE FOR EACH MINING CLAIM, MILL SITE OR TUNNEL SITE, ANNUAL FILLINGS THAT ARE NOT ACCOMPANIED BY PROPER SERVICE CHARGES WILL BE RETURNED WITHOUT FURTHER ACTION BY BLM.**

**United States Department of the Interior**

**Bureau of Land Management**  
 BUSINESS & SUPPORT SVCS DIV  
 ONE N CENTRAL AVE SUITE 800  
 PHOENIX, AZ 85004 -4427  
 Phone: (602) 417-9200

Receipt

No: 1620939

<b>Transaction #:</b> 1674082	
<b>Date of Transaction:</b> 12/13/2007	
<b>CUSTOMER:</b>	THOMAS E TIERNEY BOX 1415 SIERRA VISTA,AZ 85636

LINE #	QTY	DESCRIPTION	REMARKS	UNIT PRICE	TOTAL
1	1.00	LOCATABLE MINERALS / MINING CLAIMS-NOT NEW-UNADJUD,ONE AUTH NO. ONLY / MINING CLAIM MONEY RECEIVED (455) <b>CASES: AMC293158/\$70.00</b>	POL	- n/a -	70.00
<b>TOTAL:</b>					<b>\$70.00</b>

PAYMENT INFORMATION			
1	<b>AMOUNT:</b>	\$70.00	<b>POSTMARKED:</b> 12/3/07 0:00
	<b>TYPE:</b>	CHECK	<b>RECEIVED:</b> 12/11/2007
	<b>CHECK NO:</b>	4032	
	<b>NAME:</b>	TIERNEY, THOMAS E BOX 1415 SIERRA VISTA AZ 85636	

<b>REMARKS</b>

This receipt was generated by the automated BLM Collections and Billing System and is a paper representation of a portion of the official electronic record contained therein.



UNITED STATES  
DEPARTMENT OF THE INTERIOR  
BUREAU OF LAND MANAGEMENT

MAINTENANCE FEE PAYMENT WAIVER CERTIFICATION

FORM APPROVED  
OMB NO. 1004-0114  
Expires: March 31, 1997

77 RE

This small miner waiver is filed to hold the claims/sites listed below for the assessment year beginning at noon on the first September 1 following the official filing of this form with BLM.

The undersigned owner(s) of the mining claims/sites listed below hereby certify under penalty of 18 U.S.C. 1001 and 43 U.S.C. 1212 that:

I/We control, or will control, ten or fewer mining claims/sites located and maintained on Federal land in the United States of America on the August 31 that is one day before the beginning of the assessment year indicated in line one above.

I/We have/will performed/perform assessment work upon the claims listed below for the current assessment year as of the August 31 indicated in line three above. This work meets the requirements of the General Mining Law of 1872, as amended; the Act of August 10, 1993; and the regulations at 43 CFR 3833 and 3850. Such work will be described on our affidavit of labor.

AMC 293158  
AMC 137407

The mining claims and sites for which the above waiver from payment of the maintenance fees is made are:

CLAIM NAME	BLM RECORDATION SERIAL NUMBER
1. TNT 1	AMC 293158
2. TNT 2	AMC 137407
3.	
4.	
5.	
6.	
7.	
8.	
9.	
10.	

All owner(s) of the above mining claims and sites are filing for this waiver.

I/We understand and acknowledge that pursuant to 43 U.S.C. 1212 and 18 U.S.C. 1001, the filing of a false, fictitious, or fraudulent document with the Bureau of Land Management may result in a fine of up to \$10,000, a prison term not to exceed five years, or both.

Thomas E. Tierney  
(Owner's Name - Please Print)  
P.O. Box 1415  
(Street or P.O. Box)

Thomas E. Tierney  
(Owner's Signature)  
Sierra Vista Az 85636  
(City) (State) (Zip Code)

(Owner's Name - Please Print)  
(Street or P.O. Box)

(Owner's Signature)  
(City) (State) (Zip Code)

(Owner's Name - Please Print)  
(Street or P.O. Box)

(Owner's Signature)  
(City) (State) (Zip Code)

(Owner's Name - Please Print)  
(Street or P.O. Box)

(Owner's Signature)  
(City) (State) (Zip Code)

PHOENIX, ARIZONA

2007 JUL 11 A 9:29

RECEIVED  
B.L.M. AZ STATE OFFICE

ENTERED IN COMPUTER

RE 7/18/07



(Owner's Name - Please Print)	(Owner's Signature)
(Street or P.O. Box)	(City) (State) (Zip Code)
(Owner's Name - Please Print)	(Owner's Signature)
(Street or P.O. Box)	(City) (State) (Zip Code)
(Owner's Name - Please Print)	(Owner's Signature)
(Street or P.O. Box)	(City) (State) (Zip Code)
(Owner's Name - Please Print)	(Owner's Signature)
(Street or P.O. Box)	(City) (State) (Zip Code)

**INSTRUCTIONS**

1. This certification of waiver from payment of maintenance fees is made under the provisions of the Act of August 10, 1993 (107 Stat. 312 [1993]), and §1744 of Title 43 and §28-28k of Title 30 of the United States Code; and the regulations thereunder (43 CFR 3833 and 3850).
2. This waiver must be filed in advance of the assessment year for which a waiver is sought, but in no event be filed later than the August 31st preceding the assessment year for which the waiver is sought.
3. You must still record your affidavit of assessment work for claims listed and/or Notices of Intention to Hold for any sites listed with the BLM by each December 30th, and the local recording office under State law, as in the past.
4. This waiver must be filed in the BLM State Office where the mining claims are recorded.
5. If the claims and sites are located in more than one State, a separate waiver form must be filed in each State in which they are held. The total number of claims and sites listed on separate waiver forms cannot exceed ten.
6. All claim names and Bureau of Land Management (BLM) serial numbers must be listed for all mining claims and sites for which a waiver is sought.
7. All owners and their addresses must be listed.
8. This waiver form must be signed by all of the owners or their designated agent. If an agent is designated, a statement appointing the agent, must be submitted with this certification, if a designation of agent is not currently on file with the BLM State office where your claims and sites are recorded.
9. Mining claims and sites held by a husband and wife, either jointly or individually, or their children under the age of discretion, shall be counted towards the 10 claim limit. Mining claims and sites held in co-ownership, or by an association of locators, by a partnership, or by a corporation shall be counted towards the 10 claim limit for claimants that have an interest in these entities.
10. Failure to pay the maintenance fee or meet the requirements for waiver from payment of the maintenance fee by any August 31st deadline for the following assessment year shall cause the mining claims and sites to be declared null and void.

**NOTICE**

The Privacy Act of 1974 and the regulation in 43 CFR 2.48(d) provide that you be furnished the following information in connection with the information required by this certification of exemption from rental fees form.

**AUTHORITY:** 30 U.S.C. 28-28e; 43 U.S.C. 1201, 1740, and 1744; and the Act of August 10, 1993 (107 Stat. 312); 43 CFR 3833 and 3850.

**PRINCIPLE PURPOSE:** This information is to be used to verify that the owner(s) of a mining claim has complied with the Act of August 10, 1993 (107 Stat. 312), and is entitled to perform assessment work in lieu of paying the maintenance fee for the mining claims listed on this form.

**ROUTINE USE:** (1) Adjudication of the claimant(s) certification of waiver from paying the maintenance fee otherwise required by the Act of August 10, 1993 (107 Stat. 312). (2) Disclosure may be made to appropriate Federal agencies when location is made within the agency's geographic area of responsibility. (3) Information from the record and/or the record will be transferred to the appropriate Federal, State, or local agency, or a member of the public in response to a specific request for pertinent information. (4) Information may also be provided to the

**BURDEN HOURS STATEMENT**

Public reporting burden for this form is estimated to average 5 minutes per response, including time to review instructions, gathering and maintaining data, and completing and reviewing the form. Direct comments regarding this burden estimate, or any other aspect of this form, to the Department of the Interior, Bureau of Land Management, Information Collection Clearance Officer (871), 1849 C Street, N.W., Washington, D.C. 20240; and the Office of Management and Budget, Paperwork Reduction Project (1004-0114), Washington, D.C. 20503.

Department of Justice or in a proceeding before a court or adjudicative body; or to Federal, State, local or foreign agencies when needed for enforcement of civil or criminal codes or applicable regulations concerning title rights upon the public land.

**EFFECT OF NOT PROVIDING INFORMATION:** Disclosure of this information is required by the Act of August 10, 1993 (107 Stat. 312) and 43 CFR 3833 for those owner(s) wishing to take the small miners waiver allowed under 43 CFR 3833 and 3850. Failure to supply the information required in this form to support the owner(s) certification of waiver from payment of the otherwise required maintenance fees will result in the waiver being disallowed and the mining claims declared null and void by the Bureau of Land Management (BLM).

The Paperwork Reduction Act of 1980 (44 U.S.C. 3501, et seq.) requires us to tell you that:

This information is being collected to allow the BLM to determine if you qualify for a waiver from the payment of \$100 per mining claim maintenance fee established by the Act of August 10, 1993 (107 Stat. 312) and the implementing regulations at 43 CFR 3833 and 3850. A response to this request is required in accordance with the statute (107 Stat. 312) to retain your benefit.

FOR OFFICIAL USE ONLY

PHOENIX, ARIZONA

2007 JUL 11 A 9:29

RECEIVED  
B.L.M. AZ STATE OFFICE





REQUEST OF

TIERNEY, T E  
 CHRISTINE RHODES-RECORDER  
 FEE : 15.00 PAGES : 2

Amc 137407  
 293158  
 362602  
 351233  
 352315

T. E. Tierney  
P.O. Box 1415  
Sierra Vista Az, 85636  
 Telephone # (520) 378-3299

- AFFIDAVIT OF PERFORMANCE OF ANNUAL WORK**  
 Also fill in ITEMS 1 through 9 and the reverse side of this document.
- NOTICE OF INTENTION TO HOLD**  
 I intend to hold the claim(s) /site(s) listed on the reverse side of this document for the calendar year 19\_\_\_. Also fill in ITEMS 1 through 4 and ITEM 9.

NOTICES OF INTENTION TO HOLD ARE FOR MILL SITES AND TUNNEL SITES OR FOR MINING CLAIMS WHEN ASSESSMENT WORK HAS NOT BEEN DONE, REGARDLESS OF WHETHER THE ANNUAL ASSESSMENT HAS BEEN SUSPENDED, DEFERRED, OR NOT YET ACCRUED. THE FILING OF A NOTICE OF INTENTION TO HOLD SHALL NOT RELIEVE THE OWNER OF COMPLYING WITH FEDERAL AND STATE LAWS PERTAINING TO THE PERFORMANCE OF ANNUAL ASSESSMENT WORK. NOTICES OF INTENTION TO HOLD FOR MILL SITES OR TUNNEL SITES NEED NOT BE COUNTY RECORDED. FOR MINING CLAIMS THE FORM FILED WITH BLM MUST BE IDENTICAL TO THE ONE THAT WAS OR WILL BE FILED WITH THE COUNTY.

Evidence of Annual Assessment Work or a Notice of Intention to Hold must be filed each calendar year following the calendar year in which the Claim/site was located.

ALL CLAIMS LISTED ON A SINGLE AFFIDAVIT MUST BE CONTIGUOUS.

1. State of Arizona, County of Cochise ss:  
 2. I, (Name) Thomas E. Tierney  
 3. Reside at (Address) P.O. Box 1415  
 City Sierra Vista, County Cochise, State Az, Zip 85636

being duly sworn, deposes and says that he/she is a citizen of the United States, more than eighteen years of age, that all of the facts set forth in this affidavit/notice, subject to the provisions and penalties of 18 USC 1001 pertaining to the filing of false, fictitious, or fraudulent statements with the United States, are true and correct according to the best of my knowledge, information and belief.

4. Owner's Name and Address (If not shown in Items 1-3 above) CHECK HERE IF THIS IS A CHANGE OF ADDRESS   
Thomas E. Tierney David J. Kemery Stephen J. Kemery  
P.O. Box 1415 P.O. Box 125 298 Douglas St.  
Sierra Vista Az 85636 Hereford Az 85615 Bisbee Az 85603

5. That I am personally acquainted with the mining claim(s). The work and improvements were made by and at the expense of the owner(s) of said claim(s). Said contiguous group of claims, listed on the reverse side of this document, are situated in the Hereford Mining District, Cochise County, Arizona

6. That between the dates starting at 12 o'clock noon on September 1, 2005 and ending at 12 o'clock noon on September 1, 2006 at least \$ 100.00 dollars worth of work and improvements were done and performed upon said claim(s) or upon one or more of a contiguous group of claims for the benefit of all, or wholly or partly outside of a contiguous group of claims for the benefit of all, not including the location work.

7. That the following persons were employed to perform the work and improvements described herein: Thomas E. Tierney and David J. Kemery.

8. That the work and improvements performed were: Samples were take from shafts dug in stream beds. Samples were run through a static scanner and analyzed for gold content.

ENTERED INTO COMPUTER  
 3/7/07 AB

4.		A MC			
5.	SF 60	A MC	352315		
6.		A MC			
7.		A MC			
8.		A MC			
9.		A MC			
10.		A MC			
11.		A MC			
12.		A MC			
13.		A MC			
14.		A MC			
15.		A MC			
16.		A MC			
17.		A MC			
18.		A MC			
19.		A MC			
20.		A MC			
21.		A MC			
22.		A MC			
23.		A MC			
24.		A MC			
25.		A MC			
26.		A MC			
27.		A MC			
28.		A MC			
29.		A MC			
30.		A MC			

RECEIVED  
 BLM, AZ STATE OFFICE  
 2006 DEC 17 11:03:23  
 PHOENIX, ARIZONA

**FILE WITH: BUREAU OF LAND MANAGEMENT, 222 NORTH CENTRAL AVENUE, PHOENIX, AZ 85004-2203 and the respective county recorder, ON OR BEFORE DECEMBER 30th (NOT THE 31st), BLM REQUIRES A \$5.00 NONREFUNDABLE SERVICE CHARGE FOR EACH MINING CLAIM, MILL SITE OR TUNNEL SITE, ANNUAL FILLINGS THAT ARE NOT ACCOMPANIED BY PROPER SERVICE CHARGES WILL BE RETURNED WITHOUT FURTHER ACTION BY BLM.**





REQUEST OF  
 TIERNEY, T E  
 CHRISTINE RHODES-RECORDER  
 FEE : 15.00 PAGES : 2

Return Document to:

For BLM Use Only

AZ-3850-1 (July 1992)

T.E. Tierney  
P.O. Box 1415  
Sierra Vista  
Az 85636  
 Telephone # (520) 378-3294


CHECK ONE

AFFIDAVIT OF PERFORMANCE OF ANNUAL WORK

Also fill in ITEMS 1 through 9 and the reverse side of this document.

NOTICE OF INTENTION TO HOLD

I intend to hold the claim(s) /site(s) listed on the reverse side of this document for the calendar year 19\_\_\_. Also fill in ITEMS 1 through 4 and ITEM 9.

NOTICES OF INTENTION TO HOLD ARE FOR MILL SITES AND TUNNEL SITES OR FOR MINING CLAIMS WHEN ASSESSMENT WORK HAS NOT BEEN DONE, REGARDLESS OF WHETHER THE ANNUAL ASSESSMENT HAS BEEN SUSPENDED, DEFERRED, OR NOT YET ACCRUED. THE FILING OF A NOTICE OF INTENTION TO HOLD SHALL NOT RELIEVE THE OWNER OF COMPLYING WITH FEDERAL AND STATE LAWS PERTAINING TO THE PERFORMANCE OF ANNUAL ASSESSMENT WORK. NOTICES OF INTENTION TO HOLD FOR MILL SITES OR TUNNEL SITES NEED NOT BE COUNTY RECORDED. FOR MINING CLAIMS THE FORM FILED WITH BLM MUST BE IDENTICAL TO THE ONE THAT WAS OR WILL BE FILED WITH THE COUNTY.

Evidence of Annual Assessment Work or a Notice of Intention to Hold must be filed each calendar year following the calendar year in which the Claim/site was located.

ALL CLAIMS LISTED ON A SINGLE AFFIDAVIT MUST BE CONTIGUOUS.

1. State of Arizona, County of Cochise ss:
2. I, (Name) Thomas E. Tierney
3. Reside at (Address) P.O. Box 1415  
 City Sierra Vista, County Cochise, State Az, Zip 85636

being duly sworn, deposes and says that he/she is a citizen of the United States, more than eighteen years of age, that all of the facts set forth in this affidavit/notice, subject to the provisions and penalties of 18 USC 1001 pertaining to the filing of false, fictitious, or fraudulent statements with the United States, are true and correct according to the best of my knowledge, information and belief.

4. Owner's Name and Address (If not shown in Items 1-3 above) CHECK HERE IF THIS IS A CHANGE OF ADDRESS   
Thomas E. Tierney  
P.O. Box 1415  
Sierra Vista Az 85636

5. That I am personally acquainted with the mining claim(s). The work and improvements were made by and at the expense of the owner(s) of said claim(s). Said contiguous group of claims, listed on the reverse side of this document, are situated in the Hartford Mining District, Cochise County, Arizona

6. That between the dates starting at 12 o'clock noon on September 1, 2005 and ending at 12 o'clock noon on September 1, 2005 at least \$ 100,000 dollars worth of work and improvements were done and performed upon said claim(s) or upon one or more of a contiguous group of claims for the benefit of all, or wholly or partly outside of a contiguous group of claims for the benefit of all, not including the location work.

7. That the following persons were employed to perform the work and improvements described herein: Thomas E. Tierney

8. That the work and improvements performed were: samples were taken from shorts dug in stream beds, samples were run through digger, panned and checked for gold content.

SAMPLE 1-10

A MC 19640-49

Dkt/Pg # 1025/1-10 (or)  
RECORDING # 9106173-82

4N 20W 36

CLAIM/SITE NAME	SERIAL NUMBER	Dkt/Pg or Recording # of ORIGINAL LOCATION NOTICE#	TWN SHP	RNG	SEC(S)
1. <i>Big East #1</i>	A MC 302602		23S	20E	24
2. <i>Big East #2</i>	A MC 302603		23S	20E	24
3. <i>Big East #3</i>	A MC 302604		23S	20E	23
4.	A MC				
5.	A MC				
6.	A MC				
7.	A MC				
8.	A MC				
9.	A MC				
10.	A MC				
11.	A MC				
12.	A MC				
13.	A MC				
14.	A MC				
15.	A MC				
16.	A MC				
17.	A MC				
18.	A MC				
19.	A MC				
20.	A MC				
21.	A MC				
22.	A MC				
23.	A MC				
24.	A MC				
25.	A MC				
26.	A MC				
27.	A MC				
28.	A MC				
29.	A MC				
30.	A MC				

PHOENIX, ARIZONA  
 2006 DEC 17 10:23  
 BLM STATE OFFICE

FILE WITH: BUREAU OF LAND MANAGEMENT, 222 NORTH CENTRAL AVENUE,  
 PHOENIX, AZ 85004-2203 and the respective county recorder, ON OR BEFORE  
DECEMBER 30th (NOT THE 31st), BLM REQUIRES A \$5.00 NONREFUNDABLE  
SERVICE CHARGE FOR EACH MINING CLAIM, MILL SITE OR TUNNEL SITE,  
ANNUAL FILLINGS THAT ARE NOT ACCOMPANIED BY PROPER SERVICE  
CHARGES WILL BE RETURNED WITHOUT FURTHER ACTION BY BLM.

061141117



T.E. Tierney  
P.O. Box 1415  
Sierra Vista  
AZ 85636  
Telephone # (520) 378-3294

Empty box for BLM use only.

AFFIDAVIT OF PERFORMANCE OF ANNUAL WORK

Also fill in ITEMS 1 through 9 and the reverse side of this document.

CHECK ONE

NOTICE OF INTENTION TO HOLD

I intend to hold the claim(s) /site(s) listed on the reverse side of this document for the calendar year 19\_\_\_. Also fill in ITEMS 1 through 4 and ITEM 9.

NOTICES OF INTENTION TO HOLD ARE FOR MILL SITES AND TUNNEL SITES OR FOR MINING CLAIMS WHEN ASSESSMENT WORK HAS NOT BEEN DONE, REGARDLESS OF WHETHER THE ANNUAL ASSESSMENT HAS BEEN SUSPENDED, DEFERRED, OR NOT YET ACCRUED. THE FILING OF A NOTICE OF INTENTION TO HOLD SHALL NOT RELIEVE THE OWNER OF COMPLYING WITH FEDERAL AND STATE LAWS PERTAINING TO THE PERFORMANCE OF ANNUAL ASSESSMENT WORK. NOTICES OF INTENTION TO HOLD FOR MILL SITES OR TUNNEL SITES NEED NOT BE COUNTY RECORDED. FOR MINING CLAIMS THE FORM FILED WITH BLM MUST BE IDENTICAL TO THE ONE THAT WAS OR WILL BE FILED WITH THE COUNTY.

Evidence of Annual Assessment Work or a Notice of Intention to Hold must be filed each calendar year following the calendar year in which the Claim/site was located.

ALL CLAIMS LISTED ON A SINGLE AFFIDAVIT MUST BE CONTIGUOUS.

- 1. State of Arizona, County of Cochise ss:
- 2. I, (Name) Thomas F Tierney
- 3. Reside at (Address) P.O. Box 1415  
City Sierra Vista, County Cochise, State Az, Zip 85636

being duly sworn, deposes and says that he/she is a citizen of the United States, more than eighteen years of age, that all of the facts set forth in this affidavit/notice, subject to the provisions and penalties of 18 USC 1001 pertaining to the filing of false, fictitious, or fraudulent statements with the United States, are true and correct according to the best of my knowledge, information and belief.

- 4. Owner's Name and Address (if not shown in items 1-3 above) CHECK HERE IF THIS IS A CHANGE OF ADDRESS   
Thomas F Tierney  
P.O. Box 1415  
Sierra Vista Az, 85636


- 5. That I am personally acquainted with the mining claim(s). The work and improvements were made by and at the expense of the owner(s) of said claim(s). Said contiguous group of claims, listed on the reverse side of this document, are situated in the Hartford Mining District, Cochise County, Arizona

- 6. That between the dates starting at 12 o'clock noon on September 1, 2006 and ending at 12 o'clock noon on September 1, 2006 at least \$ 100.00 dollars worth of work and improvements were done and performed upon said claim(s) or upon one or more of a contiguous group of claims for the benefit of all, or wholly or partly outside of a contiguous group of claims for the benefit of all, not including the location work.

- 7. That the following persons were employed to perform the work and improvements described herein: Thomas F Tierney

- 8. That the work and improvements performed were: Samples were taken from shafts in old stream beds. The samples were run through a shaker, filtered and analyzed for gold content.

9. Dated 11-06, Signature Thomas F Tierney  
 SUBSCRIBED AND SWORN TO before me, a Notary Public, this 15 day of November, 19 2006  
 by Thomas F Tierney  
 Notary Public Alfred...  
 MY COMMISSION EXPIRES 12/26/09



This form is for the purpose of complying with the laws of the United States Department of the Interior, Bureau of Land Management and the State of Arizona pertaining to assessment work and/or a notice of intention to hold. 30 USC 28, 43 CFR 3833.2, ARS 27-208. Subject to Paperwork Reduction Act and Privacy Act

they may be listed as follows:

SAMPLE 1-10      A MC 19640-49      :      Dkt/Pg # 1025/1-10 (or)      4N      20W      36  
 RECORDING # 9106173-82

CLAIM/SITE NAME	SERIAL NUMBER	Dkt/Pg or Recording # of ORIGINAL LOCATION NOTICEI	TWN SHP	RNG	SEC(S)
1. TNT #1	A MC 293158		24S	20E	1
2. TNT #2	A MC 137407		24S	21E	6
3. J+B #1	A MC 351233		24S	21E	6
4.	A MC				
5.	A MC				
6.	A MC				
7.	A MC				
8.	A MC				
9.	A MC				
10.	A MC				
11.	A MC				
12.	A MC				
13.	A MC				
14.	A MC				
15.	A MC				
16.	A MC				
17.	A MC				
18.	A MC				
19.	A MC				
20.	A MC				
21.	A MC				
22.	A MC				
23.	A MC				
24.	A MC				
25.	A MC				
26.	A MC				
27.	A MC				
28.	A MC				
29.	A MC				
30.	A MC				

RECEIVED  
 BLM AZ STATE OFFICE  
 PHOENIX, ARIZONA  
 1000 DEC - 1 A 10 23

**FILE WITH: BUREAU OF LAND MANAGEMENT, 222 NORTH CENTRAL AVENUE, PHOENIX, AZ 85004-2203 and the respective county recorder, ON OR BEFORE DECEMBER 30th (NOT THE 31st), BLM REQUIRES A \$5.00 NONREFUNDABLE SERVICE CHARGE FOR EACH MINING CLAIM, MILL SITE OR TUNNEL SITE, ANNUAL FILLINGS THAT ARE NOT ACCOMPANIED BY PROPER SERVICE CHARGES WILL BE RETURNED WITHOUT FURTHER ACTION BY BLM. 061141119**

**United States Department of the Interior**

**Bureau of Land Management**

BUSINESS & SUPPORT SVCS DIV

ONE N CENTRAL AVE SUITE 800

PHOENIX, AZ 85004 -4427

Phone: (602) 417-9200

Receipt

No:

1404685

<b>Transaction #:</b> 1451208	
<b>Date of Transaction:</b> 12/08/2006	
<b>CUSTOMER:</b>	THOMAS E TIERNEY BOX 1415 SIERRA VISTA, AZ 85636

LINE #	QTY	DESCRIPTION	REMARKS	UNIT PRICE	TOTAL
1	1.00	LOCATABLE MINERALS / MINING CLAIMS-NOT NEW-UNADJUD, ONE AUTH NO. ONLY / MINING CLAIM MONEY RECEIVED (455) CASES: AMC352315/\$70.00	POL (7)	- n/a -	70.00
<b>TOTAL:</b>					<b>\$70.00</b>

PAYMENT INFORMATION			
1	AMOUNT:	\$70.00	POSTMARKED: 12/05/2006
	TYPE:	CHECK	RECEIVED: 12/07/2006
	CHECK NO:	3807	
	NAME:	TIERNEY, THOMAS E BOX 1415 SIERRA VISTA AZ 85636	

REMARKS

This receipt was generated by the automated BLM Collections and Billing System and is a paper representation of a portion of the official electronic record contained therein.

137407 TNT #2 ✓  
 293158 TNT #1 ✓  
 302602 Big Four #1 ✓  
 302603 Big Four #2 ✓  
 302604 Big Four #3 ✓  
~~350430 Haven's Sand Box~~  
 351233 J;B #1 ✓  
 352315 SF60 ✓



75  
RE

MAINTENANCE FEE PAYMENT WAIVER CERTIFICATION

This small miner waiver is filed to hold the claims/sites listed below for the assessment year beginning at noon on the first September 1 following the official filing of this form with BLM.

The undersigned owner(s) of the mining claims/sites listed below hereby certify under penalty of 18 U.S.C. 1001 and 43 U.S.C. 1212 that:

I/We control, or will control, ten or fewer mining claims/sites located and maintained on Federal land in the United States of America on the August 31 that is one day before the beginning of the assessment year indicated in line one above.

I/We have/will performed/perform assessment work upon the claims listed below for the current assessment year as of the August 31 indicated in line three above. This work meets the requirements of the General Mining Law of 1872, as amended; the Act of August 10, 1993; and the regulations at 43 CFR 3833 and 3850. Such work will be described on our affidavit of labor.

AMC 137407

AMC 293158

The mining claims and sites for which the above waiver from payment of the maintenance fees is made are:

	CLAIM NAME	BLM RECORDATION SERIAL NUMBER
1.	TNT 1	AMC 293158
2.	TNT 2	AMC 137407
3.		
4.		
5.		
6.		
7.		
8.		
9.		
10.		

All owner(s) of the above mining claims and sites are filing for this waiver.

I/We understand and acknowledge that pursuant to 43 U.S.C. 1212 and 18 U.S.C. 1001, the filing of a false, fictitious, or fraudulent document with the Bureau of Land Management may result in a fine of up to \$10,000, a prison term not to exceed five years, or both.

Thomas E. Tierney  
(Owner's Name - Please Print)  
P.O. Box 1415  
(Street or P.O. Box)

Thomas E. Tierney  
(Owner's Signature)  
Sierra Vista AZ 85636  
(City) (State) (Zip Code)

(Owner's Name - Please Print)  
(Street or P.O. Box)

(Owner's Signature)  
(City) (State) (Zip Code)

(Owner's Name - Please Print)  
(Street or P.O. Box)

(Owner's Signature)  
(City) (State) (Zip Code)

(Owner's Name - Please Print)  
(Street or P.O. Box)

(Owner's Signature)  
(City) (State) (Zip Code)

(Continued on reverse)

RE 7/19/06

(Owner's Name - Please Print)

(Owner's Signature)

(Street or P.O. Box)

(City)

(State)

(Zip Code)

(Owner's Name - Please Print)

(Owner's Signature)

(Street or P.O. Box)

(City)

(State)

(Zip Code)

(Owner's Name - Please Print)

(Owner's Signature)

(Street or P.O. Box)

(City)

(State)

(Zip Code)

(Owner's Name - Please Print)

(Owner's Signature)

(Street or P.O. Box)

(City)

(State)

(Zip Code)

### INSTRUCTIONS

1. This certification of waiver from payment of maintenance fees is made under the provisions of the Act of August 10, 1993 (107 Stat. 312 (1993)), and §1744 of Title 43 and §28-28k of Title 30 of the United States Code; and the regulations thereunder (43 CFR 3833 and 3850).
2. This waiver must be filed in advance of the assessment year for which a waiver is sought, but in no event be filed later than the August 31st preceding the assessment year for which the waiver is sought.
3. You must still record your affidavit of assessment work for claims listed and/or Notices of Intention to Hold for any sites listed with the BLM by each December 30th, and the local recording office under State law, as in the past.
4. This waiver must be filed in the BLM State Office where the mining claims are recorded.
5. If the claims and sites are located in more than one State, a separate waiver form must be filed in each State in which they are held. The total number of claims and sites listed on separate waiver forms cannot exceed ten.
6. All claim names and Bureau of Land Management (BLM) serial numbers must be listed for all mining claims and sites for which a waiver is sought.

7. All owners and their addresses must be listed.

8. This waiver form must be signed by all of the owners or their designated agent. If an agent is designated, a statement appointing the agent must be submitted with this certification, if a designation of agent is not currently on file with the BLM State office where your claims and sites are recorded.
9. Mining claims and sites held by a husband and wife, either jointly or individually, or their children under the age of discretion, shall be counted towards the 10 claim limit. Mining claims and sites held in co-ownership, or by an association of locators, by a partnership, or by a corporation shall be counted towards the 10 claim limit for claimants that have an interest in these entities.
10. Failure to pay the maintenance fee or meet the requirements for waiver from payment of the maintenance fee by any August 31st deadline for the following assessment year shall cause the mining claims and sites to be declared null and void.

### NOTICE

The Privacy Act of 1974 and the regulation in 43 CFR 2.48(d) provide that you be furnished the following information in connection with the information required by this certification of exemption from rental fees form.

**AUTHORITY:** 30 U.S.C. 28-28c; 43 U.S.C. 1201, 1740, and 1744; and the Act of August 10, 1993 (107 Stat. 312); 43 CFR 3833 and 3850.

**PRINCIPLE PURPOSE:** This information is to be used to verify that the owner(s) of a mining claim has complied with the Act of August 10, 1993 (107 Stat. 312), and is entitled to perform assessment work in lieu of paying the maintenance fee for the mining claims listed on this form.

**ROUTINE USE:** (1) Adjudication of the claimant(s) certification of waiver from paying the maintenance fee otherwise required by the Act of August 10, 1993 (107 Stat. 312). (2) Disclosure may be made to appropriate Federal agencies when location is made within the agency's geographic area of responsibility. (3) Information from the record and/or the record will be transferred to the appropriate Federal, State, or local agency, or a member of the public in response to a specific request for pertinent information. (4) Information may also be provided to the

Department of Justice or in a proceeding before a court or adjudicative body; or to Federal, State, local or foreign agencies when needed for enforcement of civil or criminal codes or applicable regulations concerning title rights upon the public land.

**EFFECT OF NOT PROVIDING INFORMATION:** Disclosure of this information is required by the Act of August 10, 1993 (107 Stat. 312) and 43 CFR 3833 for those owner(s) wishing to take the small miners waiver allowed under 43 CFR 3833 and 3850. Failure to supply the information required in this form to support the owner(s) certification of waiver from payment of the otherwise required maintenance fees will result in the waiver being disallowed and the mining claims declared null and void by the Bureau of Land Management (BLM).

The Paperwork Reduction Act of 1980 (44 U.S.C. 3501, et seq.) requires us to tell you that:

This information is being collected to allow the BLM to determine if you qualify for a waiver from the payment of \$100 per mining claim maintenance fee established by the Act of August 10, 1993 (107 Stat. 312) and the implementing regulations at 43 CFR 3833 and 3850. A response to this request is required in accordance with the statute (107 Stat. 312) to obtain your benefit.

### BURDEN HOURS STATEMENT

Public reporting burden for this form is estimated to average 5 minutes per response, including time to review instructions, gathering and maintaining data, and completing and reviewing the form. Direct comments regarding this burden estimate, or any other aspect of this form, to the Department of the Interior, Bureau of Land Management, Information Collection Clearance Officer (871), 1849 C Street, N.W., Washington, D.C. 20240; and the Office of Management and Budget, Paperwork Reduction Project (1004-0114), Washington, D.C. 20503.

FOR OFFICIAL USE ONLY

2006 JUL 18 P 2:19

RECEIVED  
BUREAU OF  
LAND MANAGEMENT





FEE # 051143140  
 OFFICIAL RECORDS  
 COCHISE COUNTY  
 DATE 11/08/05 HOUR 8

REQUEST OF  
 TIERNEY, T E  
 CHRISTINE RHODES-RECORDER

ORIGINAL DOCUMENTS ARE THE FIRST LEAD FILE LISTED  
 FEE : 15.00 PAGES : 2

AMC 352315  
 AMC 302602  
 AMC 137407  
 AMC 293158

T.E. Tierney  
P.O. Box 1415  
Sierra Vista  
AZ 85636  
 Telephone # (520)-398-3294

6 @ \$10 = \$60.  
OK 3578  
C

CHECK ONE

AFFIDAVIT OF PERFORMANCE OF ANNUAL WORK

Also fill in ITEMS 1 through 9 and the reverse side of this document.

NOTICE OF INTENTION TO HOLD

I intend to hold the claim(s) /site(s) listed on the reverse side of this document for the calendar year 19\_\_\_. Also fill in ITEMS 1 through 4 and ITEM 9.

NOTICES OF INTENTION TO HOLD ARE FOR MILL SITES AND TUNNEL SITES OR FOR MINING CLAIMS WHEN ASSESSMENT WORK HAS NOT BEEN DONE, REGARDLESS OF WHETHER THE ANNUAL ASSESSMENT HAS BEEN SUSPENDED, DEFERRED, OR NOT YET ACCRUED. THE FILING OF A NOTICE OF INTENTION TO HOLD SHALL NOT RELIEVE THE OWNER OF COMPLYING WITH FEDERAL AND STATE LAWS PERTAINING TO THE PERFORMANCE OF ANNUAL ASSESSMENT WORK. NOTICES OF INTENTION TO HOLD FOR MILL SITES OR TUNNEL SITES NEED NOT BE COUNTY RECORDED. FOR MINING CLAIMS THE FORM FILED WITH BLM MUST BE IDENTICAL TO THE ONE THAT WAS OR WILL BE FILED WITH THE COUNTY.

Evidence of Annual Assessment Work or a Notice of Intention to Hold must be filed each calendar year following the calendar year in which the Claim/site was located.

ALL CLAIMS LISTED ON A SINGLE AFFIDAVIT MUST BE CONTIGUOUS.

1. State of Arizona, County of Cochise  
 2. I, (Name) Thomas E. Tierney  
 3. Reside at (Address) 5565 Calle Mano  
 City Sierra Vista, County Cochise, State AZ, Zip 85636

being duly sworn, deposes and says that he/she is a citizen of the United States, more than eighteen years of age, that all of the facts set forth in this affidavit/notice, subject to the provisions and penalties of 18 USC 1001 pertaining to the filing of false, fictitious, or fraudulent statements with the United States, are true and correct according to the best of my knowledge, information and belief.

4. Owner's Name and Address (If not shown in items 1-3 above) CHECK HERE IF THIS IS A CHANGE OF ADDRESS   
Thomas E. Tierney David J. Kemery Stephen J. Kemery  
P.O. Box 1415 P.O. Box 125 210 Douglas St.  
Sierra Vista AZ 85636 Hereford AZ 85445 Bisbee AZ 85603

5. That I am personally acquainted with the mining claim(s). The work and improvements were made by and at the expense of the owner(s) of said claim(s). Said contiguous group of claims, listed on the reverse side of this document, are situated in the Hereford Mining District, Cochise County, Arizona

6. That between the dates starting at 12 o'clock noon on September 1, 2004 and ending at 12 o'clock noon on September 1, 2005 at least \$ 100.00 dollars worth of work and improvements were done and performed upon said claim(s) or upon one or more of a contiguous group of claims for the benefit of all, or wholly or partly outside of a contiguous group of claims for the benefit of all, not including the location work.

7. That the following persons were employed to perform the work and improvements described herein: Thomas E. Tierney and David J. Kemery

8. That the work and improvements performed were: Samples were taken from stream beds and bank areas. The results were analyzed for gold content.

9. Dated 11/7/05, Signature Thomas E. Tierney

SUBSCRIBED AND SWORN TO before me, a Notary Public in and for the State of Arizona, by THOMAS E. TIERNEY Notary Public - Arizona, Cochise County, My Commission Expires January 27, 2006

For BLM Use Only  
 RE 12/20/05  
 051143140

This form is for the purpose of complying with the laws of the United States Department of the Interior, Bureau of Land Management and the State of Arizona pertaining to assessment work and/or a notice of intention to hold. 30 USC 28, 43 CFR 3833.2, ARS 27-208. Subject to Paperwork Reduction Act and Privacy Act statements available at the BLM AZ State Office. The form is not copyrighted.





FEE # 041238984  
 OFFICIAL RECORDS  
 COCHISE COUNTY  
 DATE 12/02/04 HOUR 11

REQUEST OF  
 TE TIERNEY  
 CHRISTINE RHODES-RECORDER  
 FEE : 15.00 PAGES : 2

AZ-3850-1 (July 1992)

Return Document to:

TE Tierney  
P.O. Box 1415  
Sierra Vista  
Az. 85636  
 Telephone # (520)-378-3294

For BLM Use Only

30275-15
CK 3348
146
✓

AMC 350615  
 302602  
 293158  
 137407  
 352315  
 352316

CHECK ONE

AFFIDAVIT OF PERFORMANCE OF ANNUAL WORK

Also fill in ITEMS 1 through 9 and the reverse side of this document.

NOTICE OF INTENTION TO HOLD

I intend to hold the claim(s) /site(s) listed on the reverse side of this document for the calendar year 19\_\_\_. Also fill in ITEMS 1 through 4 and ITEM 9.

NOTICES OF INTENTION TO HOLD ARE FOR MILL SITES AND TUNNEL SITES OR FOR MINING CLAIMS WHEN ASSESSMENT WORK HAS NOT BEEN DONE, REGARDLESS OF WHETHER THE ANNUAL ASSESSMENT HAS BEEN SUSPENDED, DEFERRED, OR NOT YET ACCRUED. THE FILING OF A NOTICE OF INTENTION TO HOLD SHALL NOT RELIEVE THE OWNER OF COMPLYING WITH FEDERAL AND STATE LAWS PERTAINING TO THE PERFORMANCE OF ANNUAL ASSESSMENT WORK. NOTICES OF INTENTION TO HOLD FOR MILL SITES OR TUNNEL SITES NEED NOT BE COUNTY RECORDED. FOR MINING CLAIMS THE FORM FILED WITH BLM MUST BE IDENTICAL TO THE ONE THAT WAS OR WILL BE FILED WITH THE COUNTY.

Evidence of Annual Assessment Work or a Notice of Intention to Hold must be filed each calendar year following the calendar year in which the Claim/site was located.

ALL CLAIMS LISTED ON A SINGLE AFFIDAVIT MUST BE CONTIGUOUS.

1. State of Arizona, County of Cochise SS:  
 2. I, (Name) Thomas E. Tierney  
 3. Reside at (Address) 5565 Calle Melrose  
City Sierra Vista, County Cochise, State AZ, Zip 85636

being duly sworn, deposes and says that he/she is a citizen of the United States, more than eighteen years of age, that all of the facts set forth in this affidavit/notice, subject to the provisions and penalties of 18 USC 1001 pertaining to the filing of false, fictitious, or fraudulent statements with the United States, are true and correct according to the best of my knowledge, information and belief.

4. Owner's Name and Address (If not shown in Items 1-3 above) CHECK HERE IF THIS IS A CHANGE OF ADDRESS   
Thomas E. Tierney  
P.O. Box 1415  
Sierra Vista AZ 85636


5. That I am personally acquainted with the mining claim(s). The work and improvements were made by and at the expense of the owner(s) of said claim(s). Said contiguous group of claims, listed on the reverse side of this document, are situated in the Hartford Mining District, Cochise County, Arizona

6. That between the dates starting at 12 o'clock noon on September 1, 2003 and ending at 12 o'clock noon on September 1, 2004 at least \$ 100.00 dollars worth of work and improvements were done and performed upon said claim(s) or upon one or more of a contiguous group of claims for the benefit of all, or wholly or partly outside of a contiguous group of claims for the benefit of all, not including the location work.

7. That the following persons were employed to perform the work and improvements described herein: Thomas E. Tierney

8. That the work and improvements performed were: Banks and hillsides checked with metal detector and samples were run through sluice and the concentrates were analyzed for gold.

9. Dated 11-5-04 Signature Thomas E. Tierney  
 SUBSCRIBED AND SWORN TO before me, a Notary Public, this 5th day of November, 2004  
 by Thomas E. Tierney  
 Notary Public [Signature]  
 MY COMMISSION EXPIRES April 29, 2008



For BLM Use Only  
 2004 DEC - 8 P 12:27

This form is for the purpose of complying with the laws of the United States Department of the Interior, Bureau of Land Management and the State of Arizona pertaining to assessment work and/or a notice of intention to hold. 30 USC 28, 43 CFR 3833.2, ARS 27-208. Subject to Paperwork Reduction Act and Privacy Act statements available at the BLM AZ State Office. The form is not copyrighted. It may be reproduced without restriction.

RECEIVED  
 BUREAU OF  
 LAND MANAGEMENT  
 ENTERED INTO COMPUTER

If the claims/sites have consecutive BLM #'s and are in the same Township, Range and Section(s) they may be listed as follows:

SAMPLE 1-10      A MC 19640-49      Dkt/Pg # 1025/1-10 (or)      4N      20W 36  
 RECORDING # 9106173-82

CLAIM/SITE NAME	SERIAL NUMBER	Dkt/Pg or Recording # of ORIGINAL LOCATION NOTICEI	TWN SHP	RNG	SEC(S)
1. <i>Big Four #1</i>	A MC <i>302602</i>		<i>23S</i>	<i>20E</i>	<i>24</i>
2. <i>Big Four #2</i>	A MC <i>302603</i>		<i>23S</i>	<i>20E</i>	<i>24</i>
3. <i>Big Four #3</i>	A MC <i>302604</i>		<i>23S</i>	<i>20E</i>	<i>23</i>
4.	A MC				
5.	A MC				
6.	A MC				
7.	A MC				
8.	A MC				
9.	A MC				
10.	A MC				
11.	A MC				
12.	A MC				
13.	A MC				
14.	A MC				
15.	A MC				
16.	A MC				
17.	A MC				
18.	A MC				
19.	A MC				
20.	A MC				
21.	A MC				
22.	A MC				
23.	A MC				
24.	A MC				
25.	A MC				
26.	A MC				
27.	A MC				
28.	A MC				
29.	A MC				
30.	A MC				

**FILE WITH: BUREAU OF LAND MANAGEMENT, 222 NORTH CENTRAL AVENUE, PHOENIX, AZ 85004-2203 and the respective county recorder, ON OR BEFORE DECEMBER 30th (NOT THE 31st), BLM REQUIRES A \$5.00 NONREFUNDABLE SERVICE CHARGE FOR EACH MINING CLAIM, MILL SITE OR TUNNEL SITE. ANNUAL FILLINGS THAT ARE NOT ACCOMPANIED BY PROPER SERVICE CHARGES WILL BE RETURNED WITHOUT FURTHER ACTION BY BLM.**

041238984





FEE # 041238985  
 OFFICIAL RECORDS  
 COCHISE COUNTY  
 DATE 12/02/04 HOUR 11

REQUEST OF  
 TE TIERNEY  
 CHRISTINE RHODES-RECORDER  
 FEE : 15.00 PAGES : 2

Return Document to:

For BLM Use Only

AZ-3850-1 (July 1992)

Te Tierney  
P.O. Box 1415  
Sierra Vista  
AZ 85636  
 Telephone # (520) 378-3294

2 @ 45 = \$10.00
UK 3348
2 of 10

CHECK ONE

AFFIDAVIT OF PERFORMANCE OF ANNUAL WORK

Also fill in ITEMS 1 through 9 and the reverse side of this document.

NOTICE OF INTENTION TO HOLD

I intend to hold the claim(s) /site(s) listed on the reverse side of this document for the calendar year 19\_\_\_. Also fill in ITEMS 1 through 4 and ITEM 9.

NOTICES OF INTENTION TO HOLD ARE FOR MILL SITES AND TUNNEL SITES OR FOR MINING CLAIMS WHEN ASSESSMENT WORK HAS NOT BEEN DONE, REGARDLESS OF WHETHER THE ANNUAL ASSESSMENT HAS BEEN SUSPENDED, DEFERRED, OR NOT YET ACCRUED. THE FILING OF A NOTICE OF INTENTION TO HOLD SHALL NOT RELIEVE THE OWNER OF COMPLYING WITH FEDERAL AND STATE LAWS PERTAINING TO THE PERFORMANCE OF ANNUAL ASSESSMENT WORK. NOTICES OF INTENTION TO HOLD FOR MILL SITES OR TUNNEL SITES NEED NOT BE COUNTY RECORDED. FOR MINING CLAIMS THE FORM FILED WITH BLM MUST BE IDENTICAL TO THE ONE THAT WAS OR WILL BE FILED WITH THE COUNTY.

Evidence of Annual Assessment Work or a Notice of Intention to Hold must be filed each calendar year following the calendar year in which the Claim/site was located.

ALL CLAIMS LISTED ON A SINGLE AFFIDAVIT MUST BE CONTIGUOUS.

1. State of Arizona, County of Cochise SS:  
 2. I, (Name) Thomas E. Tierney  
 3. Residual (Address) 9565 Castle Mountain  
 City Sierra Vista, County Cochise, State AZ, Zip 85636

being duly sworn, deposes and says that he/she is a citizen of the United States, more than eighteen years of age, that all of the facts set forth in this affidavit/notice, subject to the provisions and penalties of 18 USC 1001 pertaining to the filing of false, fictitious, or fraudulent statements with the United States, are true and correct according to the best of my knowledge, information and belief.

4. Owner's Name and Address (If not shown in Items 1-3 above) CHECK HERE IF THIS IS A CHANGE OF ADDRESS   
Thomas E. Tierney  
P.O. Box 1415  
Sierra Vista AZ 85636

5. That I am personally acquainted with the mining claim(s). The work and improvements were made by and at the expense of the owner(s) of said claim(s). Said contiguous group of claims, listed on the reverse side of this document, are situated in the Hardford Mining District, Cochise County, Arizona


6. That between the dates starting at 12 o'clock noon on September 1, 2007 and ending at 12 o'clock noon on September 1, 2007 at least \$ 100.00 dollars worth of work and improvements were done and performed upon said claim(s) or upon one or more of a contiguous group of claims for the benefit of all, or wholly or partly outside of a contiguous group of claims for the benefit of all, not including the location work.

7. That the following persons were employed to perform the work and improvements described herein: Thomas E. Tierney

8. That the work and improvements performed were: Samples were taken from all 9 tread beds and points. Samples were run through a d. glass, placed into their containers for gold.

9. Dated 11-5-09, Signed Thomas E. Tierney

SUBSCRIBED AND SWORN TO before me, a Notary Public, by Thomas E. Tierney  
 Notary Public [Signature]  
 MY COMMISSION EXPIRES APRIL 29, 2008



For BLM Use Only - DEC 2004

RECEIVED  
 BUREAU OF  
 LAND MANAGEMENT

This form is for the purpose of complying with the laws of the United States Department of the Interior, Bureau of Land Management and the State of Arizona pertaining to assessment work and/or a notice of intention to hold. 30 USC 28, 43 CFR 3833.2, ARS 27-208. Subject to Paperwork Reduction Act and Privacy Act statements available at the BLM AZ State Office. The form is not copyrighted. It may be reproduced without restriction.



If the claims/sites have consecutive BLM #'s and are in the same Township, Range and Section(s), they may be listed as follows:

SAMPLE 1-10      A MC 19640-49      :      Dkt/Pg # 1025/1-10 (or)      4N      20W      36  
 RECORDING # 9106173-82

CLAIM/SITE NAME	SERIAL NUMBER	Dkt/Pg or Recording # of ORIGINAL LOCATION NOTICE#	TWN SHP	RNG	SEC(S)
1. TNT #1	A MC 299158		245	20E	1
2. TNT #2	A MC 197407		245	21E	6
3.	A MC				
4.	A MC				
5.	A MC				
6.	A MC				
7.	A MC				
8.	A MC				
9.	A MC				
10.	A MC				
11.	A MC				
12.	A MC				
13.	A MC				
14.	A MC				
15.	A MC				
16.	A MC				
17.	A MC				
18.	A MC				
19.	A MC				
20.	A MC				
21.	A MC				
22.	A MC				
23.	A MC				
24.	A MC				
25.	A MC				
26.	A MC				
27.	A MC				
28.	A MC				
29.	A MC				
30.	A MC				

**FILE WITH: BUREAU OF LAND MANAGEMENT, 222 NORTH CENTRAL AVENUE, PHOENIX, AZ 85004-2203 and the respective county recorder, ON OR BEFORE DECEMBER 30th (NOT THE 31st), BLM REQUIRES A \$5.00 NONREFUNDABLE SERVICE CHARGE FOR EACH MINING CLAIM, MILL SITE OR TUNNEL SITE, ANNUAL FILLINGS THAT ARE NOT ACCOMPANIED BY PROPER SERVICE CHARGES WILL BE RETURNED WITHOUT FURTHER ACTION BY BLM.**



FEE # 041238986  
 OFFICIAL RECORDS  
 COCHISE COUNTY  
 DATE 12/02/04 HOUR 11

REQUEST OF  
 DAVID KEMERY  
 CHRISTINE RHODES-RECORDER  
 FEE : 15.00 PAGES : 2

Return Document to:

DAVID KEMERY  
P.O. BX 125  
HEREFORD, AZ.  
85615  
 Telephone # ( )-

For BLM Use Only

1 @ \$5.00  
CK 3348  
30/10 Cell

AZ-3850-1 (July 1992)

CHECK ONE

AFFIDAVIT OF PERFORMANCE OF ANNUAL WORK  
 Also fill in ITEMS 1 through 9 and the reverse side of this document.

NOTICE OF INTENTION TO HOLD

I intend to hold the claim(s) /site(s) listed on the reverse side of this document for the calendar year 19\_\_\_\_. Also fill in ITEMS 1 through 4 and ITEM 9.

NOTICES OF INTENTION TO HOLD ARE FOR MILL SITES AND TUNNEL SITES OR FOR MINING CLAIMS WHEN ASSESSMENT WORK HAS NOT BEEN DONE, REGARDLESS OF WHETHER THE ANNUAL ASSESSMENT HAS BEEN SUSPENDED, DEFERRED, OR NOT YET ACCRUED. THE FILING OF A NOTICE OF INTENTION TO HOLD SHALL NOT RELIEVE THE OWNER OF COMPLYING WITH FEDERAL AND STATE LAWS PERTAINING TO THE PERFORMANCE OF ANNUAL ASSESSMENT WORK. NOTICES OF INTENTION TO HOLD FOR MILL SITES OR TUNNEL SITES NEED NOT BE COUNTY RECORDED. FOR MINING CLAIMS THE FORM FILED WITH BLM MUST BE IDENTICAL TO THE ONE THAT WAS OR WILL BE FILED WITH THE COUNTY.

Evidence of Annual Assessment Work or a Notice of Intention to Hold must be filed each calendar year following the calendar year in which the Claim/site was located.

ALL CLAIMS LISTED ON A SINGLE AFFIDAVIT MUST BE CONTIGUOUS.

1. State of Arizona, County of COCHISE  
 2. I, (Name) DAVID KEMERY SS:  
 3. Reside at (Address) 2 PDB CANYON VIEW DR,  
CITY SIERRA VISTA, AZ., County COCHISE, State AZ, Zip 85615  
 being duly sworn, deposes and says that he/she is a citizen of the United States, more than eighteen years of age, that all of the facts set forth in this affidavit/notice, subject to the provisions and penalties of 18 USC 1001 pertaining to the filing of false, fictitious, or fraudulent statements with the United States, are true and correct according to the best of my knowledge, information and belief.

4. Owner's Name and Address (If not shown in Items 1-3 above) CHECK HERE IF THIS IS A CHANGE OF ADDRESS   
THOMAS TIERNEY DAVID J. KEMERY STEPHEN KEMERY  
P.O. BX 1415 P.O. BX 125 210 DOUGLAS ST.  
SIERRA VISTA, AZ. 85636 HEREFORD, AZ 85615 BISBEE AZ. 85603


5. That I am personally acquainted with the mining claim(s). The work and improvements were made by and at the expense of the owner(s) of said claim(s). Said contiguous group of claims, listed on the reverse side of this document, are situated in the HEREFORD Mining District, COCHISE County, Arizona

6. That between the dates starting at 12 o'clock noon on September 1, ~~2004~~ 2003 and ending at 12 o'clock noon on September 1, ~~2004~~ 2003 at least \$ 100.00 dollars worth of work and improvements were done and performed upon said claim(s) or upon one or more of a contiguous group of claims for the benefit of all, or wholly or partly outside of a contiguous group of claims for the benefit of all, not including the location work.

7. That the following persons were employed to perform the work and improvements described herein: THOMAS TIERNEY  
@ DAVID J. KEMERY

8. That the work and improvements performed were: SAMPLES WERE TAKEN FROM BANKS & HILL SIDES,  
SAMPLES WERE RUN THROUGH A SLUICE, PANNOED AND ANALYZED FOR GOLD CONTENT

9. Dated 12-2-04 Signature David Kemery  
 SUBSCRIBED AND SWORN TO before me, a Notary Public  
 by David Kemery day of December 2004  
 Notary Public Jennifer Teller Notary Public - Arizona  
 Cochise County  
 MY COMMISSION EXPIRES 10-23-08 My Comm. Expires Nov 23, 2008



For BLM Use Only  
 2004 DEC - 8 P 11 21

This form is for the purpose of complying with the laws of the United States Department of the Interior, Bureau of Land Management and the State of Arizona pertaining to assessment work and/or a notice of intention to hold. 30 USC 28, 43 CFR 3833.2, ARS 27-208. Subject to Paperwork Reduction Act and Privacy Act statements available at the BLM AZ State Office. The form is not copyrighted. It may be reproduced without restriction.

RECEIVED  
 BUREAU OF  
 LAND MANAGEMENT



If the claims/sites have consecutive BLM #'s and are in the same Township, Range and Section(s) they may be listed as follows:

SAMPLE 1-10      A MC 19640-49      :      Dkt/Pg # 1025/1-10 (or)      4N      20W 36  
 RECORDING # 9106173-82

CLAIM/SITE NAME	SERIAL NUMBER	Dkt/Pg or Recording # of ORIGINAL LOCATION NOTICEI	TWN SHP	RNG	SEC(S)
1. SF 60	A MC 352315	990618665	245	20E	1
2.	A MC				
3.	A MC				
4.	A MC				
5.	A MC				
6.	A MC				
7.	A MC				
8.	A MC				
9.	A MC				
10.	A MC				
11.	A MC				
12.	A MC				
13.	A MC				
14.	A MC				
15.	A MC				
16.	A MC				
17.	A MC				
18.	A MC				
19.	A MC				
20.	A MC				
21.	A MC				
22.	A MC				
23.	A MC				
24.	A MC				
25.	A MC				
26.	A MC				
27.	A MC				
28.	A MC				
29.	A MC				
30.	A MC				

FILE WITH: BUREAU OF LAND MANAGEMENT, 222 NORTH CENTRAL AVENUE, PHOENIX, AZ 85004-2203 and the respective county recorder, ON OR BEFORE DECEMBER 30th (NOT THE 31st), BLM REQUIRES A \$5.00 NONREFUNDABLE SERVICE CHARGE FOR EACH MINING CLAIM, MILL SITE OR TUNNEL SITE, ANNUAL FILLINGS THAT ARE NOT ACCOMPANIED BY PROPER SERVICE CHARGES WILL BE RETURNED WITHOUT FURTHER ACTION BY BLM.



FEE # 041238987  
 OFFICIAL RECORDS  
 COCHISE COUNTY  
 DATE 12/02/04 HOUR 11

REQUEST OF  
 DAVID KEMERY  
 CHRISTINE RHODES-RECORDER  
 FEE : 15.00 PAGES : 2

Return Document to:

For BLM Use Only

AZ-3850-1 (July 1992)

DAVID KEMERY  
P.O. BX 125  
HEREFORD, AZ. 85615  
 Telephone # ( )-

1 @ \$15.00  
CK 3348  
707.6

CHECK ONE

AFFIDAVIT OF PERFORMANCE OF ANNUAL WORK

Also fill in ITEMS 1 through 9 and the reverse side of this document.

NOTICE OF INTENTION TO HOLD

I intend to hold the claim(s) /site(s) listed on the reverse side of this document for the calendar year 19\_\_\_. Also fill in ITEMS 1 through 4 and ITEM 9.

NOTICES OF INTENTION TO HOLD ARE FOR MILL SITES AND TUNNEL SITES OR FOR MINING CLAIMS WHEN ASSESSMENT WORK HAS NOT BEEN DONE, REGARDLESS OF WHETHER THE ANNUAL ASSESSMENT HAS BEEN SUSPENDED, DEFERRED, OR NOT YET ACCRUED. THE FILING OF A NOTICE OF INTENTION TO HOLD SHALL NOT RELIEVE THE OWNER OF COMPLYING WITH FEDERAL AND STATE LAWS PERTAINING TO THE PERFORMANCE OF ANNUAL ASSESSMENT WORK. NOTICES OF INTENTION TO HOLD FOR MILL SITES OR TUNNEL SITES NEED NOT BE COUNTY RECORDED. FOR MINING CLAIMS THE FORM FILED WITH BLM MUST BE IDENTICAL TO THE ONE THAT WAS OR WILL BE FILED WITH THE COUNTY.

Evidence of Annual Assessment Work or a Notice of Intention to Hold must be filed each calendar year following the calendar year in which the Claim/site was located.

ALL CLAIMS LISTED ON A SINGLE AFFIDAVIT MUST BE CONTIGUOUS.

1. State of Arizona, County of COCHISE SS:
2. I, (Name) DAVID KEMERY
3. Reside at (Address) 2876 CANYON VIEW DR  
 City SIERRA VISTA, County COCHISE, State AZ, Zip 85615

being duly sworn, deposes and says that he/she is a citizen of the United States, more than eighteen years of age, that all of the facts set forth in this affidavit/notice, subject to the provisions and penalties of 18 USC 1001 pertaining to the filing of false, fictitious, or fraudulent statements with the United States, are true and correct according to the best of my knowledge, information and belief.

4. Owner's Name and Address (If not shown in items 1-3 above) CHECK HERE IF THIS IS A CHANGE OF ADDRESS   
DAVID KEMERY HARRY TUNGATE  
P.O. BX 125 5560 S. CALLE DE LA FREIA  
HEREFORD, AZ. 85615 HEREFORD, AZ. 85615

5. That I am personally acquainted with the mining claim(s). The work and improvements were made by and at the expense of the owner(s) of said claim(s). Said contiguous group of claims, listed on the reverse side of this document, are situated in the HARTFORD Mining District, COCHISE County, Arizona

6. That between the dates starting at 12 o'clock noon on September 1, ~~19~~ 2003 and ending at 12 o'clock noon on September 1, ~~19~~ 2004 at least \$ 100.00 dollars worth of work and improvements were done and performed upon said claim(s) or upon one or more of a contiguous group of claims for the benefit of all, or wholly or partly outside of a contiguous group of claims for the benefit of all, not including the location work.

7. That the following persons were employed to perform the work and improvements described herein: DAVID KEMERY & HARRY TUNGATE

8. That the work and improvements performed were: SAMPLES WERE TAKEN FROM THE BANKS & OLD STREAM BEDS. THE SAMPLES WERE RUN THROUGH A SLUICE, PANNED, ANALYZED FOR GOLD CONTENT.

9. Dated 12-02-04 Signature [Signature]  
 SUBSCRIBED AND SWORN TO before me, a Notary Public, by David Kemery  
 Notary Public [Signature] My Commission Expires 11-23-08



JENNIFER TELLER  
 Notary Public - Arizona  
 Cochise County  
 My Comm. Expires Nov 23, 2008

For BLM Use Only

This form is for the purpose of complying with the laws of the United States Department of the Interior, Bureau of Land Management and the State of Arizona pertaining to assessment work and/or a notice of intention to hold. 30 USC 28, 43 CFR 3833.2, ARS 27-208. Subject to Paperwork Reduction Act and Privacy Act statements available at the BLM AZ State Office. The form is not copyrighted. It may be reproduced without restriction.

RECEIVED  
 BUREAU OF  
 LAND MANAGEMENT

0419220007

If the claims/sites have consecutive BLM #'s and are in the same Township, Range and Section(s) they may be listed as follows:

SAMPLE 1-10      A MC 19640-49      :      Dk/Pg # 1025/1-10 (or)      4N      20W 36  
 RECORDING # 9106173-82

CLAIM/SITE NAME	SERIAL NUMBER	Dk/Pg or Recording # of ORIGINAL LOCATION NOTICEI	TWN SHP	RNG	SEC(S)
1. <u>PC 2</u>	<u>A MC 252316</u>	<u>990619044</u>	<u>23S</u>	<u>21E</u>	<u>31</u>
2.	A MC				
3.	A MC				
4.	A MC				
5.	A MC				
6.	A MC				
7.	A MC				
8.	A MC				
9.	A MC				
10.	A MC				
11.	A MC				
12.	A MC				
13.	A MC				
14.	A MC				
15.	A MC				
16.	A MC				
17.	A MC				
18.	A MC				
19.	A MC				
20.	A MC				
21.	A MC				
22.	A MC				
23.	A MC				
24.	A MC				
25.	A MC				
26.	A MC				
27.	A MC				
28.	A MC				
29.	A MC				
30.	A MC				

**FILE WITH: BUREAU OF LAND MANAGEMENT, 222 NORTH CENTRAL AVENUE, PHOENIX, AZ 85004-2203 and the respective county recorder, ON OR BEFORE DECEMBER 30th (NOT THE 31st), BLM REQUIRES A \$5.00 NONREFUNDABLE SERVICE CHARGE FOR EACH MINING CLAIM, MILL SITE OR TUNNEL SITE, ANNUAL FILLINGS THAT ARE NOT ACCOMPANIED BY PROPER SERVICE CHARGES WILL BE RETURNED WITHOUT FURTHER ACTION BY BLM.**

041238987





FEE # 041238989  
 OFFICIAL RECORDS  
 COCHISE COUNTY  
 DATE 12/02/04 HOUR 11

REQUEST OF  
 DAVID KEMERY  
 CHRISTINE RHODES-RECORDER  
 FEE : 15.00 PAGES : 2

AZ-3850-1 (July 1992)

Return Document to:

STEPHEN J. KEMERY  
210 DOUGLAS ST.  
BISBEE, AZ 85603

For BLM Use Only

1 @ \$500
CK 3348
60710

Telephone # ( )-

CHECK ONE

AFFIDAVIT OF PERFORMANCE OF ANNUAL WORK  
 Also fill in ITEMS 1 through 9 and the reverse side of this document.

NOTICE OF INTENTION TO HOLD

I intend to hold the claim(s) /site(s) listed on the reverse side of this document for the calendar year 19\_\_\_\_. Also fill in ITEMS 1 through 4 and ITEM 9.

NOTICES OF INTENTION TO HOLD ARE FOR MILL SITES AND TUNNEL SITES OR FOR MINING CLAIMS WHEN ASSESSMENT WORK HAS NOT BEEN DONE, REGARDLESS OF WHETHER THE ANNUAL ASSESSMENT HAS BEEN SUSPENDED, DEFERRED, OR NOT YET ACCRUED. THE FILING OF A NOTICE OF INTENTION TO HOLD SHALL NOT RELIEVE THE OWNER OF COMPLYING WITH FEDERAL AND STATE LAWS PERTAINING TO THE PERFORMANCE OF ANNUAL ASSESSMENT WORK. NOTICES OF INTENTION TO HOLD FOR MILL SITES OR TUNNEL SITES NEED NOT BE COUNTY RECORDED. FOR MINING CLAIMS THE FORM FILED WITH BLM MUST BE IDENTICAL TO THE ONE THAT WAS OR WILL BE FILED WITH THE COUNTY.

Evidence of Annual Assessment Work or a Notice of Intention to Hold must be filed each calendar year following the calendar year in which the Claim/site was located.

ALL CLAIMS LISTED ON A SINGLE AFFIDAVIT MUST BE CONTIGUOUS.

1. State of Arizona, County of COCHISE
2. I, (Name) STEPHEN J. KEMERY SS:
3. Reside at (Address) 210 DOUGLAS ST.  
BISBEE, AZ, County COCHISE, State AZ, Zip 85603

being duly sworn, deposes and says that he/she is a citizen of the United States, more than eighteen years of age, that all of the facts set forth in this affidavit/notice, subject to the provisions and penalties of 18 USC 1001 pertaining to the filing of false, fictitious, or fraudulent statements with the United States, are true and correct according to the best of my knowledge, information and belief.

4. Owner's Name and Address (If not shown in items 1-3 above) CHECK HERE IF THIS IS A CHANGE OF ADDRESS   
STEPHEN J. KEMERY  
210 DOUGLAS ST.  
BISBEE, AZ 85603

5. That I am personally acquainted with the mining claim(s). The work and improvements were made by and at the expense of the owner(s) of said claim(s). Said contiguous group of claims, listed on the reverse side of this document, are situated in the HARTFORD Mining District, COCHISE County, Arizona

6. That between the dates starting at 12 o'clock noon on September 1, ~~2003~~ 2004 and ending at 12 o'clock noon on September 1, 2004 at least \$ 100.00 dollars worth of work and improvements were done and performed upon said claim(s) or upon one or more of a contiguous group of claims for the benefit of all, or wholly or partly outside of a contiguous group of claims for the benefit of all, not including the location work.

7. That the following persons were employed to perform the work and improvements described herein: STEPHEN J. KEMERY

8. That the work and improvements performed were: SAMPLES WERE TAKEN FROM THE BANKS OF OLD STREAM BEDS, SLUISED & PANNED AND ANALYZED FOR GOLD CONTENT.

9. Dated 11-19-2004 Signature [Signature]  
 SUBSCRIBED AND SWORN TO before me, a Notary Public, this 19<sup>th</sup> day of NOVEMBER 2004  
 by Steve Kemery  
 Notary Public Gail A. Lanham  
 MY COMMISSION EXPIRES 8/31/07

Notary Public State of Arizona  
 Cochise County  
 Gail A. Lanham  
 Expires August 31, 2007

For BLM Use Only  
 2004 DEC - 8 P 12:26  
 RECEIVED  
 BUREAU OF  
 LAND MANAGEMENT

This form is for the purpose of complying with the laws of the United States Department of the Interior, Bureau of Land Management and the State of Arizona pertaining to assessment work and/or a notice of intention to hold. 30 USC 28, 43 CFR 3833.2, ARS 27-208. Subject to Paperwork Reduction Act and Privacy Act statements available at the BLM AZ State Office. The form is not copyrighted. It may be reproduced without restriction.

If the claims/sites have consecutive BLM #'s and are in the same Township, Range and Section(s) they may be listed as follows:

SAMPLE 1-10      A MC 19640-49      ;      Dkt/Pg # 1025/1-10 (or)      4N      20W 36  
 RECORDING # 9106173-82

CLAIM/SITE NAME	SERIAL NUMBER	Dkt/Pg or Recording # of ORIGINAL LOCATION NOTICE#	TWN SHP	RNG	SEC(S)
1. <u>DULCE DE ORO</u>	<u>A MC 350615</u>		<u>245</u>	<u>20E</u>	<u>1</u>
2.	A MC				
3.	A MC				
4.	A MC				
5.	A MC				
6.	A MC				
7.	A MC				
8.	A MC				
9.	A MC				
10.	A MC				
11.	A MC				
12.	A MC				
13.	A MC				
14.	A MC				
15.	A MC				
16.	A MC				
17.	A MC				
18.	A MC				
19.	A MC				
20.	A MC				
21.	A MC				
22.	A MC				
23.	A MC				
24.	A MC				
25.	A MC				
26.	A MC				
27.	A MC				
28.	A MC				
29.	A MC				
30.	A MC				

**FILE WITH: BUREAU OF LAND MANAGEMENT, 222 NORTH CENTRAL AVENUE, PHOENIX, AZ 85004-2203 and the respective county recorder, ON OR BEFORE DECEMBER 30th (NOT THE 31st), BLM REQUIRES A \$5.00 NONREFUNDABLE SERVICE CHARGE FOR EACH MINING CLAIM, MILL SITE OR TUNNEL SITE, ANNUAL FILLINGS THAT ARE NOT ACCOMPANIED BY PROPER SERVICE CHARGES WILL BE RETURNED WITHOUT FURTHER ACTION BY BLM.**



FEE # 041238988  
 OFFICIAL RECORDS  
 COCHISE COUNTY  
 DATE 12/02/04 HOUR 11

REQUEST OF  
 DAVID KEMERY  
 CHRISTINE RHODES-RECORDER  
 FEE : 15.00 PAGES : 2

Return Document to:

STEPHEN J. KEMERY  
210 DOUGLAS ST.  
BISBEE, AZ. 85603

For BLM Use Only

1 @ \$15.00
CK 3348
5074
OC

AZ-3850-1 (July 1992)

Telephone # ( )-

CHECK ONE

AFFIDAVIT OF PERFORMANCE OF ANNUAL WORK

Also fill in ITEMS 1 through 9 and the reverse side of this document.

NOTICE OF INTENTION TO HOLD

I intend to hold the claim(s) /site(s) listed on the reverse side of this document for the calendar year 19\_\_\_\_. Also fill in ITEMS 1 through 4 and ITEM 9.

NOTICES OF INTENTION TO HOLD ARE FOR MILL SITES AND TUNNEL SITES OR FOR MINING CLAIMS WHEN ASSESSMENT WORK HAS NOT BEEN DONE, REGARDLESS OF WHETHER THE ANNUAL ASSESSMENT HAS BEEN SUSPENDED, DEFERRED, OR NOT YET ACCRUED. THE FILING OF A NOTICE OF INTENTION TO HOLD SHALL NOT RELIEVE THE OWNER OF COMPLYING WITH FEDERAL AND STATE LAWS PERTAINING TO THE PERFORMANCE OF ANNUAL ASSESSMENT WORK. NOTICES OF INTENTION TO HOLD FOR MILL SITES OR TUNNEL SITES NEED NOT BE COUNTY RECORDED. FOR MINING CLAIMS THE FORM FILED WITH BLM MUST BE IDENTICAL TO THE ONE THAT WAS OR WILL BE FILED WITH THE COUNTY.

Evidence of Annual Assessment Work or a Notice of Intention to Hold must be filed each calendar year following the calendar year in which the Claim/site was located.

ALL CLAIMS LISTED ON A SINGLE AFFIDAVIT MUST BE CONTIGUOUS.

1. State of Arizona, County of COCHISE SS:
2. I, (Name) STEPHEN J. KEMERY
3. Reside at (Address) 210 DOUGLAS ST  
 City BISBEE, County COCHISE, State AZ., Zip 85603

being duly sworn, deposes and says that he/she is a citizen of the United States, more than eighteen years of age, that all of the facts set forth in this affidavit/notice, subject to the provisions and penalties of 18 USC 1001 pertaining to the filing of false, fictitious, or fraudulent statements with the United States, are true and correct according to the best of my knowledge, information and belief.

4. Owner's Name and Address (If not shown in Items 1-3 above) CHECK HERE IF THIS IS A CHANGE OF ADDRESS   
STEPHEN J. KEMERY  
210 DOUGLAS ST  
BISBEE, AZ. 85603

5. That I am personally acquainted with the mining claim(s). The work and improvements were made by and at the expense of the owner(s) of said claim(s). Said contiguous group of claims, listed on the reverse side of this document, are situated in the HARTFORD Mining District, COCHISE County, Arizona

6. That between the dates starting at 12 o'clock noon on September 1, ~~2003~~ 2004 and ending at 12 o'clock noon on September 1, ~~2004~~ 2004 at least \$ 100.00 dollars worth of work and improvements were done and performed upon said claim(s) or upon one or more of a contiguous group of claims for the benefit of all, or wholly or partly outside of a contiguous group of claims for the benefit of all, not including the location work.

7. That the following persons were employed to perform the work and improvements described herein: STEPHEN KEMERY

8. That the work and improvements performed were: TOOK SAMPLES FROM THE BANKS AND OLD STREAM BEDS WERE THEN RUN THROUGH A SLUISE, PANNED AND ANALYZED FOR GOLD CONTENT.

9. Dated 11-19-2004, Signature [Signature]  
 SUBSCRIBED AND SWORN TO before me, a Notary Public, this 19<sup>th</sup> day of November 2004  
 by STEVE KEMERY

Notary Public Gail A. Lanham Notary Public State of Arizona  
 MY COMMISSION EXPIRES 8/31/07  
 Cochise County  
 Gail A. Lanham  
 Expires August 31, 2007

For BLM Use Only  
 2004 DEC - 8 P 12:26  
 RECEIVED  
 BUREAU OF  
 LAND MANAGEMENT

This form is for the purpose of complying with the laws of the United States Department of the Interior, Bureau of Land Management and the State of Arizona pertaining to assessment work and/or a notice of intention to hold. 30 USC 28, 43 CFR 3833.2, ARS 27-208. Subject to Paperwork Reduction Act and Privacy Act statements available at the BLM AZ State Office. The form is not copyrighted. It may be reproduced without restriction.



If the claims/sites have consecutive BLM #'s and are in the same Township, Range and Section(s) they may be listed as follows:

SAMPLE 1-10      A MC 19640-49      ;      Dkt/Pg # 1025/1-10 (or)      4N      20W 36  
 RECORDING # 9106173-82

CLAIM/SITE NAME	SERIAL NUMBER	Dkt/Pg or Recording # of ORIGINAL LOCATION NOTICEI	TWN SHP	RNG	SEC(S)
1. DRU PERFECTO-OIA	MC 350616		23S	21E	31
2.	A MC				
3.	A MC				
4.	A MC				
5.	A MC				
6.	A MC				
7.	A MC				
8.	A MC				
9.	A MC				
10.	A MC				
11.	A MC				
12.	A MC				
13.	A MC				
14.	A MC				
15.	A MC				
16.	A MC				
17.	A MC				
18.	A MC				
19.	A MC				
20.	A MC				
21.	A MC				
22.	A MC				
23.	A MC				
24.	A MC				
25.	A MC				
26.	A MC				
27.	A MC				
28.	A MC				
29.	A MC				
30.	A MC				

FILE WITH: BUREAU OF LAND MANAGEMENT, 222 NORTH CENTRAL AVENUE, PHOENIX, AZ 85004-2203 and the respective county recorder, ON OR BEFORE DECEMBER 30th (NOT THE 31st), BLM REQUIRES A \$5.00 NONREFUNDABLE SERVICE CHARGE FOR EACH MINING CLAIM, MILL SITE OR TUNNEL SITE, ANNUAL FILLINGS THAT ARE NOT ACCOMPANIED BY PROPER SERVICE CHARGES WILL BE RETURNED WITHOUT FURTHER ACTION BY BLM.

**United States Department of the Interior**  
**Bureau of Land Management**  
 BUSINESS & SUPPORT SVCS DIV  
 222 N CENTRAL AVE  
 PHOENIX, AZ 85004 -2203  
 Phone: (602) 417-9200

Receipt	
No:	997597

Transaction #: 1033000	
Date of Transaction: 12/10/2004	
CUSTOMER:	THOMAS E TIERNEY BOX 1415 SIERRA VISTA,AZ 85636

LINE #	QTY	DESCRIPTION	REMARKS	UNIT PRICE	TOTAL
1	1.00	LOCATABLE MINERALS / MINING CLAIMS-NOT NEW-UNADJUD,ONE AUTH NO. ONLY / MINING CLAIM MONEY RECEIVED (455) CASES: AMC302602/\$45.00	POL 2004 - 9	- n/a -	45.00
<b>TOTAL:</b>					<b>\$45.00</b>

PAYMENT INFORMATION			
1	AMOUNT:	\$45.00	POSTMARKED: N/A
	TYPE:	CHECK	RECEIVED: 12/08/2004
	CHECK NO:	3348	
	NAME:	TIERNEY, THOMAS E BOX 1415 SIERRA VISTA AZ 85636	

REMARKS

This receipt was generated by the automated BLM Collections and Billing System and is a paper representation of a portion of the official electronic record contained therein.

UNITED STATES  
DEPARTMENT OF THE INTERIOR  
BUREAU OF LAND MANAGEMENT

62  
FORM APPROVED  
OMB NO. 1004-0114  
Expires: March 31, 1997  
AMC 293158

MAINTENANCE FEE PAYMENT WAIVER CERTIFICATION AMC 137407

This small miner waiver is filed to hold the claims/sites listed below for the assessment year beginning at noon on the first September 1 following the official filing of this form with BLM.

The undersigned owner(s) of the mining claims/sites listed below hereby certify under penalty of 18 U.S.C. 1001 and 43 U.S.C. 1212 that:

I/We control, or will control, ten or fewer mining claims/sites located and maintained on Federal land in the United States of America on the August 31 that is one day before the beginning of the assessment year indicated in line one above.

I/We have/will performed/perform assessment work upon the claims listed below for the current assessment year as of the August 31 indicated in line three above. This work meets the requirements of the General Mining Law of 1872, as amended; the Act of August 10, 1993; and the regulations at 43 CFR 3833 and 3850. Such work will be described on our affidavit of labor.

The mining claims and sites for which the above waiver from payment of the maintenance fees is made are:

CLAIM NAME	BLM RECORDATION SERIAL NUMBER
1. TNT #1	AMC 293158
2. TNT #2	AMC 137407
3.	
4.	
5.	
6.	
7.	
8.	
9.	
10.	

All owner(s) of the above mining claims and sites are filing for this waiver.

I/We understand and acknowledge that pursuant to 43 U.S.C. 1212 and 18 U.S.C. 1001, the filing of a false, fictitious, or fraudulent document with the Bureau of Land Management may result in a fine of up to \$10,000, a prison term not to exceed five years, or both.

Thomas E. Tierney  
(Owner's Name - Please Print)  
P.O. Box 1415  
(Street or P.O. Box)

Thomas E. Tierney  
(Owner's Signature)  
Sierra Vista Az. 85636  
(City) (State) (Zip Code)

\_\_\_\_\_  
(Owner's Name - Please Print)  
\_\_\_\_\_  
(Street or P.O. Box)

\_\_\_\_\_  
(Owner's Signature)  
\_\_\_\_\_  
(City) (State) (Zip Code)

\_\_\_\_\_  
(Owner's Name - Please Print)  
\_\_\_\_\_  
(Street or P.O. Box)

\_\_\_\_\_  
(Owner's Signature)  
\_\_\_\_\_  
(City) (State) (Zip Code)

\_\_\_\_\_  
(Owner's Name - Please Print)  
\_\_\_\_\_  
(Street or P.O. Box)

\_\_\_\_\_  
(Owner's Signature)  
\_\_\_\_\_  
(City) (State) (Zip Code)

ENTERED IN COMPUTER

8/17/05 MCH



\_\_\_\_\_  
(Owner's Name - Please Print)

\_\_\_\_\_  
(Street or P.O. Box)

---

\_\_\_\_\_  
(Owner's Name - Please Print)

\_\_\_\_\_  
(Street or P.O. Box)

---

\_\_\_\_\_  
(Owner's Name - Please Print)

\_\_\_\_\_  
(Street or P.O. Box)

---

\_\_\_\_\_  
(Owner's Name - Please Print)

\_\_\_\_\_  
(Street or P.O. Box)

\_\_\_\_\_  
(Owner's Signature)

\_\_\_\_\_  
(City)                      (State)                      (Zip Code)

---

\_\_\_\_\_  
(Owner's Signature)

\_\_\_\_\_  
(City)                      (State)                      (Zip Code)

---

\_\_\_\_\_  
(Owner's Signature)

\_\_\_\_\_  
(City)                      (State)                      (Zip Code)

---

\_\_\_\_\_  
(Owner's Signature)

\_\_\_\_\_  
(City)                      (State)                      (Zip Code)

**INSTRUCTIONS**

1. This certification of waiver from payment of maintenance fees is made under the provisions of the Act of August 10, 1993 (107 Stat. 312 [1993]), and §1744 of Title 43 and §28-28k of Title 30 of the United States Code; and the regulations thereunder (43 CFR 3833 and 3850).
2. This waiver must be filed in advance of the assessment year for which a waiver is sought, but in no event be filed later than the August 31st preceding the assessment year for which the waiver is sought.
3. You must still record your affidavit of assessment work for claims listed and/or Notices of Intention to Hold for any sites listed with the BLM by each December 30th, and the local recording office under State law, as in the past.
4. This waiver must be filed in the BLM State Office where the mining claims are recorded.
5. If the claims and sites are located in more than one State, a separate waiver form must be filed in each State in which they are held. The total number of claims and sites listed on separate waiver forms cannot exceed ten.
6. All claim names and Bureau of Land Management (BLM) serial numbers must be listed for all mining claims and sites for which a waiver is sought.
7. All owners and their addresses must be listed.
8. This waiver form must be signed by all of the owners or their designated agent. If an agent is designated, a statement appointing the agent, must be submitted with this certification, if a designation of agent is not currently on file with the BLM State office where your claims and sites are recorded.
9. Mining claims and sites held by a husband and wife, either jointly or individually, or their children under the age of discretion, shall be counted towards the 10 claim limit. Mining claims and sites held in co-ownership, or by an association of locators, by a partnership, or by a corporation shall be counted towards the 10 claim limit for claimants that have an interest in these entities.
10. Failure to pay the maintenance fee or meet the requirements for waiver from payment of the maintenance fee by any August 31st deadline for the following assessment year shall cause the mining claims and sites to be declared null and void.

**NOTICE**

The Privacy Act of 1974 and the regulation in 43 CFR 2.48(d) provide that you be furnished the following information in connection with the information required by this certification of exemption from rental fees form.

**AUTHORITY:** 30 U.S.C. 28-28c; 43 U.S.C. 1201, 1740, and 1744; and the Act of August 10, 1993 (107 Stat. 312); 43 CFR 3833 and 3850.

**PRINCIPLE PURPOSE:** This information is to be used to verify that the owner(s) of a mining claim has complied with the Act of August 10, 1993 (107 Stat. 312), and is entitled to perform assessment work in lieu of paying the maintenance fee for the mining claims listed on this form.

**ROUTINE USE:** (1) Adjudication of the claimant(s) certification of waiver from paying the maintenance fee otherwise required by the Act of August 10, 1993 (107 Stat. 312). (2) Disclosure may be made to appropriate Federal agencies when location is made within the agency's geographic area of responsibility. (3) Information from the record and/or the record will be transferred to the appropriate Federal, State, or local agency, or a member of the public in response to a specific request for pertinent information. (4) Information may also be provided to the

**BURDEN HOURS STATEMENT**

Public reporting burden for this form is estimated to average 5 minutes per response, including time to review instructions, gathering and maintaining data, and completing and reviewing the form. Direct comments regarding this burden estimate, or any other aspect of this form, to the Department of the Interior, Bureau of Land Management, Information Collection Clearance Officer (871), 1849 C Street, N.W., Washington, D.C. 20240; and the Office of Management and Budget, Paperwork Reduction Project (1004-0114), Washington, D.C. 20503.

Department of Justice or in a proceeding before a court or adjudicative body; or to Federal, State, local or foreign agencies when needed for enforcement of civil or criminal codes or applicable regulations concerning title rights upon the public land.

**EFFECT OF NOT PROVIDING INFORMATION:** Disclosure of this information is required by the Act of August 10, 1993 (107 Stat. 312) and 43 CFR 3833 for those owner(s) wishing to take the small miners waiver allowed under 43 CFR 3833 and 3850. Failure to supply the information required in this form to support the owner(s) certification of waiver from payment of the otherwise required maintenance fees will result in the waiver being disallowed and the mining claims declared null and void by the Bureau of Land Management (BLM).

The Paperwork Reduction Act of 1980 (44 U.S.C. 3501, et seq.) requires us to tell you that:

This information is being collected to allow the BLM to determine if you qualify for a waiver from the payment of \$100 per mining claim maintenance fee established by the Act of August 10, 1993 (107 Stat. 312) and the implementing regulations at 43 CFR 3833 and 3850. A response to this request is required in accordance with the statute (107 Stat. 312) to retain your benefit.

RECEIVED  
BUREAU OF  
LAND MANAGEMENT

2005 JUL 25 A 11:49

ARIZONA  
STATISTICAL  
ONLY

UNITED STATES  
DEPARTMENT OF THE INTERIOR  
BUREAU OF LAND MANAGEMENT

51

FORM APPROVED  
OMB NO. 1004-0114  
Expires: March 31, 1997

MAINTENANCE FEE PAYMENT WAIVER CERTIFICATION **AMC 137407**

**AMC 293158**

This small miner waiver is filed to hold the claims/sites listed below for the assessment year beginning at noon on the first September 1 following the official filing of this form with BLM.

The undersigned owner(s) of the mining claims/sites listed below hereby certify under penalty of 18 U.S.C. 1001 and 43 U.S.C. 1212 that:

I/We control, or will control, ten or fewer mining claims/sites located and maintained on Federal land in the United States of America on the August 31 that is one day before the beginning of the assessment year indicated in line one above.

I/We have/will performed/perform assessment work upon the claims listed below for the current assessment year as of the August 31 indicated in line three above. This work meets the requirements of the General Mining Law of 1872, as amended; the Act of August 10, 1993; and the regulations at 43 CFR 3833 and 3850. Such work will be described on our affidavit of labor.

The mining claims and sites for which the above waiver from payment of the maintenance fees is made are:

CLAIM NAME	BLM RECORDATION SERIAL NUMBER
1. TNT # 1	AMC 293158
2. TNT # 2	AMC 137407
3.	
4.	
5.	
6.	
7.	
8.	
9.	
10.	

RECEIVED  
BUREAU OF  
LAND MANAGEMENT  
2004 JUL - 9 A 10:05  
ARIZONA  
STATE OFFICE  
PHOENIX, ARIZONA

All owner(s) of the above mining claims and sites are filing for this waiver.

I/We understand and acknowledge that pursuant to 43 U.S.C. 1212 and 18 U.S.C. 1001, the filing of a false, fictitious, or fraudulent document with the Bureau of Land Management may result in a fine of up to \$10,000, a prison term not to exceed five years, or both.

<u>Thomas E. Tierney</u> (Owner's Name - Please Print)	<u>Thomas E. Tierney</u> (Owner's Signature)
<u>P.O. Box 1415</u> (Street or P.O. Box)	<u>Sierra Vista AZ 85636</u> (City) (State) (Zip Code)

_____ (Owner's Name - Please Print)	_____ (Owner's Signature)
_____ (Street or P.O. Box)	_____ (City) (State) (Zip Code)

_____ (Owner's Name - Please Print)	_____ (Owner's Signature)
_____ (Street or P.O. Box)	_____ (City) (State) (Zip Code)

_____ (Owner's Name - Please Print)	_____ (Owner's Signature)
_____ (Street or P.O. Box)	_____ (City) (State) (Zip Code)

(Continued on reverse)

ENTERED IN COMPUTER

9/15/04 [Signature]

(Owner's Name - Please Print)

(Owner's Signature)

(Street or P.O. Box)

(City)

(State)

(Zip Code)

(Owner's Name - Please Print)

(Owner's Signature)

(Street or P.O. Box)

(City)

(State)

(Zip Code)

(Owner's Name - Please Print)

(Owner's Signature)

(Street or P.O. Box)

(City)

(State)

(Zip Code)

(Owner's Name - Please Print)

(Owner's Signature)

(Street or P.O. Box)

(City)

(State)

(Zip Code)

### INSTRUCTIONS

1. This certification of waiver from payment of maintenance fees is made under the provisions of the Act of August 10, 1993 (107 Stat. 312 [1993]), and §1744 of Title 43 and §28-28k of Title 30 of the United States Code; and the regulations thereunder (43 CFR 3833 and 3850).
2. This waiver must be filed in advance of the assessment year for which a waiver is sought, but in no event be filed later than the August 31st preceding the assessment year for which the waiver is sought.
3. You must still record your affidavit of assessment work for claims listed and/or Notices of Intention to Hold for any sites listed with the BLM by each December 30th, and the local recording office under State law, as in the past.
4. This waiver must be filed in the BLM State Office where the mining claims are recorded.
5. If the claims and sites are located in more than one State, a separate waiver form must be filed in each State in which they are held. The total number of claims and sites listed on separate waiver forms cannot exceed ten.
6. All claim names and Bureau of Land Management (BLM) serial numbers must be listed for all mining claims and sites for which a waiver is sought.
7. All owners and their addresses must be listed.
8. This waiver form must be signed by all of the owners or their designated agent. If an agent is designated, a statement appointing the agent, must be submitted with this certification, if a designation of agent is not currently on file with the BLM State office where your claims and sites are recorded.
9. Mining claims and sites held by a husband and wife, either jointly or individually, or their children under the age of discretion, shall be counted towards the 10 claim limit. Mining claims and sites held in co-ownership, or by an association of locators, by a partnership, or by a corporation shall be counted towards the 10 claim limit for claimants that have an interest in these entities.
10. Failure to pay the maintenance fee or meet the requirements for waiver from payment of the maintenance fee by any August 31st deadline for the following assessment year shall cause the mining claims and sites to be declared null and void.

### NOTICE

The Privacy Act of 1974 and the regulation in 43 CFR 2.48(d) provide that you be furnished the following information in connection with the information required by this certification of exemption from rental fees form.

**AUTHORITY:** 30 U.S.C. 28-28e; 43 U.S.C. 1201, 1740, and 1744; and the Act of August 10, 1993 (107 Stat. 312); 43 CFR 3833 and 3850.

**PRINCIPLE PURPOSE:** This information is to be used to verify that the owner(s) of a mining claim has complied with the Act of August 10, 1993 (107 Stat. 312), and is entitled to perform assessment work in lieu of paying the maintenance fee for the mining claims listed on this form.

**ROUTINE USE:** (1) Adjudication of the claimant(s) certification of waiver from paying the maintenance fee otherwise required by the Act of August 10, 1993 (107 Stat. 312). (2) Disclosure may be made to appropriate Federal agencies when location is made within the agency's geographic area of responsibility. (3) Information from the record and/or the record will be transferred to the appropriate Federal, State, or local agency, or a member of the public in response to a specific request for pertinent information. (4) Information may also be provided to the

Department of Justice or in a proceeding before a court or adjudicative body; or to Federal, State, local or foreign agencies when needed for enforcement of civil or criminal codes or applicable regulations concerning title rights upon the public land.

**EFFECT OF NOT PROVIDING INFORMATION:** Disclosure of this information is required by the Act of August 10, 1993 (107 Stat. 312) and 43 CFR 3833 for those owner(s) wishing to take the small miners waiver allowed under 43 CFR 3833 and 3850. Failure to supply the information required in this form to support the owner(s) certification of waiver from payment of the otherwise required maintenance fees will result in the waiver being disallowed and the mining claims declared null and void by the Bureau of Land Management (BLM).

The Paperwork Reduction Act of 1980 (44 U.S.C. 3501, et seq.) requires us to tell you that:

This information is being collected to allow the BLM to determine if you qualify for a waiver from the payment of \$100 per mining claim maintenance fee established by the Act of August 10, 1993 (107 Stat. 312) and the implementing regulations at 43 CFR 3833 and 3850. A response to this request is required in accordance with the statute (107 Stat. 312) to retain your benefit.

### BURDEN HOURS STATEMENT

Public reporting burden for this form is estimated to average 5 minutes per response, including time to review instructions, gathering and maintaining data, and completing and reviewing the form. Direct comments regarding this burden estimate, or any other aspect of this form, to the Department of the Interior, Bureau of Land Management, Information Collection Clearance Officer (871), 1849 C Street, N.W., Washington, D.C. 20240; and the Office of Management and Budget, Paperwork Reduction Project (1004-0114), Washington, D.C. 20503.

### FOR OFFICIAL USE ONLY





FEE # 031141884  
 OFFICIAL RECORDS  
 COCHISE COUNTY  
 DATE 11/20/03 HOUR 10

REQUEST OF  
 TIERNEY, T E  
 CHRISTINE RHODES-RECORDER  
 FEE : 15.00 PAGES : 2

AMC 352315  
 AMC 352316  
 AMC 302602

AZ-3850-1 (July 1992)

Return Document to:

TE Tierney  
P.O. Box 1415  
Sierada Vista  
Az. 85636  
 Telephone # (520)-378-3294

For BLM Use Only

1 @ \$5.00
CR3137
1 of 4

AMC 293158  
 AMC 137407

CHECK ONE

AFFIDAVIT OF PERFORMANCE OF ANNUAL WORK

Also fill in ITEMS 1 through 9 and the reverse side of this document.

NOTICE OF INTENTION TO HOLD

I intend to hold the claim(s) /site(s) listed on the reverse side of this document for the calendar year 19\_\_\_. Also fill in ITEMS 1 through 4 and ITEM 9.

NOTICES OF INTENTION TO HOLD ARE FOR MILL SITES AND TUNNEL SITES OR FOR MINING CLAIMS WHEN ASSESSMENT WORK HAS NOT BEEN DONE, REGARDLESS OF WHETHER THE ANNUAL ASSESSMENT HAS BEEN SUSPENDED, DEFERRED, OR NOT YET ACCRUED. THE FILING OF A NOTICE OF INTENTION TO HOLD SHALL NOT RELIEVE THE OWNER OF COMPLYING WITH FEDERAL AND STATE LAWS PERTAINING TO THE PERFORMANCE OF ANNUAL ASSESSMENT WORK. NOTICES OF INTENTION TO HOLD FOR MILL SITES OR TUNNEL SITES NEED NOT BE COUNTY RECORDED. FOR MINING CLAIMS THE FORM FILED WITH BLM MUST BE IDENTICAL TO THE ONE THAT WAS OR WILL BE FILED WITH THE COUNTY.

Evidence of Annual Assessment Work or a Notice of Intention to Hold must be filed each calendar year following the calendar year in which the Claim/site was located.

ALL CLAIMS LISTED ON A SINGLE AFFIDAVIT MUST BE CONTIGUOUS.

1. State of Arizona, County of Cochise  
 2. I, (Name) Thomas E. Tierney SS:  
 3. Reside at (Address) 5565 Cidalle Marie  
Sierada Vista, County Cochise, State AZ, Zip 85635

being duly sworn, deposes and says that he/she is a citizen of the United States, more than eighteen years of age, that all of the facts set forth in this affidavit/notice, subject to the provisions and penalties of 18 USC 1001 pertaining to the filing of false, fictitious, or fraudulent statements with the United States, are true and correct according to the best of my knowledge, information and belief.

4. Owner's Name and Address (If not shown in Items 1-3 above) CHECK HERE IF THIS IS A CHANGE OF ADDRESS   
Thomas E. Tierney David J. Kenney  
P.O. Box 1415 P.O. Box 125  
Sierada Vista Az. 85636 Hereford Az. 85615

5. That I am personally acquainted with the mining claim(s). The work and improvements were made by and at the expense of the owner(s) of said claim(s). Said contiguous group of claims, listed on the reverse side of this document, are situated in the Harford Mining District, Cochise County, Arizona


6. That between the dates starting at 12 o'clock noon on September 1, 2002 and ending at 12 o'clock noon on September 1, 2003 at least \$ 100.00 dollars worth of work and improvements were done and performed upon said claim(s) or upon one or more of a contiguous group of claims for the benefit of all, not including the location work.

7. That the following persons were employed to perform the work and improvements described herein: Thomas E. Tierney and David J. Kenney

8. That the work and improvements performed were: Samples were taken from old stream beds and banks. The samples were run through a shaker pan and the analyzed for gold content.

9. Dated 11-19-03, Signature Thomas E. Tierney  
 SUBSCRIBED AND SWORN TO before me, a Notary Public, this 19 day of November, 19 2003  
 by Thomas E. Tierney

Notary Public Chris Petersen  
 MY COMMISSION EXPIRES 10/23/2005



ENTERED INTO COMPUTER

This form is for the purpose of complying with the laws of the United States Department of the Interior, Bureau of Land Management and the State of Arizona pertaining to assessment work and/or a notice of intention to hold. 30 USC 28, 43 CFR 3833.2, ARS 27-208. Subject to Paperwork Reduction Act and Privacy Act statements available at the BLM AZ State Office. The form is not copyrighted. It may be reproduced without restriction.

031141884



If the claims/sites have consecutive BLM #'s and are in the same Township, Range and Section(s) they may be listed as follows:

SAMPLE 1-10 A MC 19640-49 : Dkt/Pg # 1025/1-10 (or) 4N 20W 36  
RECORDING # 9106173-82

CLAIM/SITE NAME	SERIAL NUMBER	Dkt/Pg or Recording # of ORIGINAL LOCATION NOTICE	TWN SHP	RNG	SEC(S)
1. PC 2	A MC 392316	990619044	23S	21E	31
2.	A MC				
3.	A MC				
4.	A MC				
5.	A MC				
6.	A MC				
7.	A MC				
8.	A MC				
9.	A MC				
10.	A MC				
11.	A MC				
12.	A MC				
13.	A MC				
14.	A MC				
15.	A MC				
16.	A MC				
17.	A MC				
18.	A MC				
19.	A MC				
20.	A MC				
21.	A MC				
22.	A MC				
23.	A MC				
24.	A MC				
25.	A MC				
26.	A MC				
27.	A MC				
28.	A MC				
29.	A MC				
30.	A MC				

ARIZONA  
STATE OFFICE  
PHOENIX, ARIZONA

2003 DEC - 9 A 9 11 S

FILE WITH: BUREAU OF LAND MANAGEMENT, 222 NORTH CENTRAL AVENUE, PHOENIX, AZ 85004-2203 and the respective county recorder, ON OR BEFORE DECEMBER 30th (NOT THE 31st), BLM REQUIRES A \$5.00 NONREFUNDABLE SERVICE CHARGE FOR EACH MINING CLAIM, MILL SITE OR TUNNEL SITE, ANNUAL FILLINGS THAT ARE NOT ACCOMPANIED BY PROPER SERVICE CHARGES WILL BE RETURNED WITHOUT FURTHER ACTION BY BLM.



FEE # 031141886  
 OFFICIAL RECORDS  
 COCHISE COUNTY  
 DATE 11/20/03 HOUR 10

REQUEST OF  
 TIERNEY, T E  
 CHRISTINE RHODES-RECORDER  
 FEE : 15.00 PAGES : 2

AMC 302602  
 AZ-3850-1 (July 1992)

Return Document to:

T.E. Tierney  
P.O. Box 1415  
Sierra Vista  
Az. 85636  
 Telephone # (520) 378-3294

For BLM Use Only

3 @ \$5 = \$15.00
CP 3137
3014

CHECK ONE

AFFIDAVIT OF PERFORMANCE OF ANNUAL WORK

Also fill in ITEMS 1 through 9 and the reverse side of this document.

NOTICE OF INTENTION TO HOLD

I intend to hold the claim(s) /site(s) listed on the reverse side of this document for the calendar year 19\_\_\_. Also fill in ITEMS 1 through 4 and ITEM 9.

NOTICES OF INTENTION TO HOLD ARE FOR MILL SITES AND TUNNEL SITES OR FOR MINING CLAIMS WHEN ASSESSMENT WORK HAS NOT BEEN DONE, REGARDLESS OF WHETHER THE ANNUAL ASSESSMENT HAS BEEN SUSPENDED, DEFERRED, OR NOT YET ACCRUED. THE FILING OF A NOTICE OF INTENTION TO HOLD SHALL NOT RELIEVE THE OWNER OF COMPLYING WITH FEDERAL AND STATE LAWS PERTAINING TO THE PERFORMANCE OF ANNUAL ASSESSMENT WORK. NOTICES OF INTENTION TO HOLD FOR MILL SITES OR TUNNEL SITES NEED NOT BE COUNTY RECORDED. FOR MINING CLAIMS THE FORM FILED WITH BLM MUST BE IDENTICAL TO THE ONE THAT WAS OR WILL BE FILED WITH THE COUNTY.

Evidence of Annual Assessment Work or a Notice of Intention to Hold must be filed each calendar year following the calendar year in which the Claim/site was located.

ALL CLAIMS LISTED ON A SINGLE AFFIDAVIT MUST BE CONTIGUOUS.

1. State of Arizona, County of Cochise
2. I, (Name) Thomas E. Tierney SS:
3. Reside at (Address) 7666 Calle Maine  
 City Sierra Vista, County Cochise, State Az, Zip 85636

being duly sworn, deposes and says that he/she is a citizen of the United States, more than eighteen years of age, that all of the facts set forth in this affidavit/notice, subject to the provisions and penalties of 18 USC 1001 pertaining to the filing of false, fictitious, or fraudulent statements with the United States, are true and correct according to the best of my knowledge, information and belief.

4. Owner's Name and Address (If not shown in items 1-3 above) CHECK HERE IF THIS IS A CHANGE OF ADDRESS   
Thomas E. Tierney  
P.O. Box 1415  
Sierra Vista Az 85636

5. That I am personally acquainted with the mining claim(s). The work and improvements were made by and at the expense of the owner(s) of said claim(s). Said contiguous group of claims, listed on the reverse side of this document, are situated in the Hard Rock Mining District, Cochise County, Arizona


6. That between the dates starting at 12 o'clock noon on September 1, 2002 and ending at 12 o'clock noon on September 1, 2003 at least \$ 100.00 dollars worth of work and improvements were done and performed upon said claim(s) or upon one or more of a contiguous group of claims for the benefit of all, or wholly or partly outside of a contiguous group of claims for the benefit of all, not including the location work.

7. That the following persons were employed to perform the work and improvements described herein: Thomas E. Tierney

8. That the work and improvements performed were: Samples were taken from old stream bed and banks. The samples were run through a sluice pan and analyzed for gold content

9. Dated 11/19/03, Signature Thomas E. Tierney  
 SUBSCRIBED AND SWORN TO before me, a Notary Public, this 19 day of November, 2003  
 by Thomas E. Tierney

Notary Public Andrea Petersen  
 MY COMMISSION EXPIRES 04/23, 2005



This form is for the purpose of complying with the laws of the United States Department of the Interior, Bureau of Land Management and the State of Arizona pertaining to assessment work and/or a notice of intention to hold. 30 USC 28, 43 CFR 3833.2, ARS 27-208. Subject to Paperwork Reduction Act and Privacy Act statements available at the BLM AZ State Office. The form is not copyrighted. It may be reproduced without restriction.

115/0412  
 ENTERED INTO COMPUTER

031141886



If the claims/sites have consecutive BLM #'s and are in the same Township, Range and Section(s) they may be listed as follows:

SAMPLE 1-10      A MC 19640-49      :      Dkt/Pg # 1025/1-10 (or)      4N      20W      36  
 RECORDING # 9106173-82

CLAIM/SITE NAME	SERIAL NUMBER	Dkt/Pg or Recording # of ORIGINAL LOCATION NOTICEI	TWN SHP	RNG	SEC(S)
1. <u>Big Four #1</u>	A MC <u>302602</u>		<u>23S</u>	<u>20E</u>	<u>24</u>
2. <u>Big Four #2</u>	A MC <u>302603</u>		<u>23S</u>	<u>20E</u>	<u>24</u>
3. <u>Big Four #3</u>	A MC <u>302604</u>		<u>23S</u>	<u>20E</u>	<u>23</u>
4.	A MC				
5.	A MC				
6.	A MC				
7.	A MC				
8.	A MC				
9.	A MC				
10.	A MC				
11.	A MC				
12.	A MC				
13.	A MC				
14.	A MC				
15.	A MC				
16.	A MC				
17.	A MC				
18.	A MC				
19.	A MC				
20.	A MC				
21.	A MC				
22.	A MC				
23.	A MC				
24.	A MC				
25.	A MC				
26.	A MC				
27.	A MC				
28.	A MC				
29.	A MC				
30.	A MC				

ARIZONA  
STATE OFFICE  
PHOENIX, ARIZONA

FILE WITH: BUREAU OF LAND MANAGEMENT, 222 NORTH CENTRAL AVENUE, PHOENIX, AZ 85004-2203 and the respective county recorder, ON OR BEFORE DECEMBER 30th (NOT THE 31st), BLM REQUIRES A \$5.00 NONREFUNDABLE SERVICE CHARGE FOR EACH MINING CLAIM, MILL SITE OR TUNNEL SITE ANNUAL FILLINGS THAT ARE NOT ACCOMPANIED BY PROPER SERVICE CHARGES WILL BE RETURNED WITHOUT FURTHER ACTION BY BLM.

031141886



FEE # 031141887  
 OFFICIAL RECORDS  
 COCHISE COUNTY  
 DATE 11/20/03 HOUR 10

REQUEST OF  
 TIERNEY, T E  
 CHRISTINE RHODES-RECORDER  
 FEE : 15.00 PAGES : 2

AMC 352315  
 AZ-3850-1 (July 1992)

Return Document to:

For BLM Use Only

Thomas E. Tierney  
P.O. Box 1415  
Serra Vista  
Az. 85636  
 Telephone # (520) 718-3294

1 @ 25 <sup>00</sup>
C CB 3137

CHECK ONE

AFFIDAVIT OF PERFORMANCE OF ANNUAL WORK

Also fill in ITEMS 1 through 9 and the reverse side of this document.

NOTICE OF INTENTION TO HOLD

I intend to hold the claim(s) /site(s) listed on the reverse side of this document for the calendar year 19\_\_\_. Also fill in ITEMS 1 through 4 and ITEM 9.

NOTICES OF INTENTION TO HOLD ARE FOR MILL SITES AND TUNNEL SITES OR FOR MINING CLAIMS WHEN ASSESSMENT WORK HAS NOT BEEN DONE, REGARDLESS OF WHETHER THE ANNUAL ASSESSMENT HAS BEEN SUSPENDED, DEFERRED, OR NOT YET ACCRUED. THE FILING OF A NOTICE OF INTENTION TO HOLD SHALL NOT RELIEVE THE OWNER OF COMPLYING WITH FEDERAL AND STATE LAWS PERTAINING TO THE PERFORMANCE OF ANNUAL ASSESSMENT WORK. NOTICES OF INTENTION TO HOLD FOR MILL SITES OR TUNNEL SITES NEED NOT BE COUNTY RECORDED. FOR MINING CLAIMS THE FORM FILED WITH BLM MUST BE IDENTICAL TO THE ONE THAT WAS OR WILL BE FILED WITH THE COUNTY.

Evidence of Annual Assessment Work or a Notice of Intention to Hold must be filed each calendar year following the calendar year in which the Claim/site was located.

ALL CLAIMS LISTED ON A SINGLE AFFIDAVIT MUST BE CONTIGUOUS.

1. State of Arizona, County of Cochise SS:

2. I, (Name) Thomas E. Tierney

3. Reside at (Address) 5565 Calle Mano

City Serra Vista, County Cochise, State Az, Zip 85635

being duly sworn, deposes and says that he/she is a citizen of the United States, more than eighteen years of age, that all of the facts set forth in this affidavit/notice, subject to the provisions and penalties of 18 USC 1001 pertaining to the filing of false, fictitious, or fraudulent statements with the United States, are true and correct according to the best of my knowledge, information and belief.

4. Owner's Name and Address (if not shown in Items 1-3 above) CHECK HERE IF THIS IS A CHANGE OF ADDRESS

Thomas E. Tierney David J. Kemery Stephen J. Kemery

P.O. Box 1415 P.O. Box 185 210 Douglas St.

Serra Vista, Az. 85636 Hereford Az. 85615 Bisbee Az. 85603

5. That I am personally acquainted with the mining claim(s). The work and improvements were made by and at the expense of the owner(s) of said claim(s). Said contiguous group of claims, listed on the reverse side of this document, are situated in the Hereford Mining District, Cochise County, Arizona

6. That between the dates starting at 12 o'clock noon on September 1, 2002 and ending at 12 o'clock noon on September 1, 2003 at least \$ 10000 dollars worth of work and improvements were done and performed upon said claim(s) or upon one or more of a contiguous group of claims for the benefit of all, or wholly or partly outside of a contiguous group of claims for the benefit of all, not including the location work.

7. That the following persons were employed to perform the work and improvements described herein: Thomas E. Tierney and David J. Kemery

8. That the work and improvements performed were: Samples were taken from the 9 treadmills and 2 dirt tracks. The samples were run through a sluice, panned and analyzed for gold content.

9. Dated 11-19-03, Signature Thomas E. Tierney


SUBSCRIBED AND SWORN TO before me, a Notary Public, this 19 day of November 19 2003

by Thomas E. Tierney

Notary Public Alu Peters

MY COMMISSION EXPIRES 04 23, 2005

This form is for the purpose of complying with the laws of the United States Department of the Interior, Bureau of Land Management and the State of Arizona pertaining to assessment work and/or a notice of intention to hold. 30 USC 28, 43 CFR 3833.2, ARS 27-208. Subject to Paperwork Reduction Act and Privacy Act statements available at the BLM AZ State Office. The form is not copyrighted. It may be reproduced without restriction.



ENTERED INTO COM  
 12/31/03TK

If the claims/sites have consecutive BLM #'s and are in the same Township, Range and Section(s) they may be listed as follows:

SAMPLE 1-10      A MC 19640-49      :      Dkt/Pg # 1025/1-10 (or)      4N      20W      36  
 RECORDING # 9106173-82

CLAIM/SITE NAME	SERIAL NUMBER	Dkt/Pg or Recording # of ORIGINAL LOCATION NOTICE!	TWN SHP	RNG	SEC(S)
1. SF 60	A MC 352315	990618665	24S	20E	1
2.	A MC				
3.	A MC				
4.	A MC				
5.	A MC				
6.	A MC				
7.	A MC				
8.	A MC				
9.	A MC				
10.	A MC				
11.	A MC				
12.	A MC				
13.	A MC				
14.	A MC				
15.	A MC				
16.	A MC				
17.	A MC				
18.	A MC				
19.	A MC				
20.	A MC				
21.	A MC				
22.	A MC				
23.	A MC				
24.	A MC				
25.	A MC				
26.	A MC				
27.	A MC				
28.	A MC				
29.	A MC				
30.	A MC				

ARIZONA  
STATE OFFICE  
PHOENIX, ARIZONA

FILE WITH: BUREAU OF LAND MANAGEMENT, 222 NORTH CENTRAL AVENUE,  
 PHOENIX, AZ 85004-2203 and the respective county recorder, ON OR BEFORE  
DECEMBER 30th (NOT THE 31st), BLM REQUIRES A \$5.00 NONREFUNDABLE  
SERVICE CHARGE FOR EACH MINING CLAIM, MILL SITE OR TUNNEL SITE  
ANNUAL FILLINGS THAT ARE NOT ACCOMPANIED BY PROPER SERVICE  
CHARGES WILL BE RETURNED WITHOUT FURTHER ACTION BY BLM.

02111887





REQUEST OF  
 TIERNEY, T E  
 CHRISTINE RHODES-RECORDER  
 FEE : 15.00 PAGES : 2

AMC 293158  
 AMC 137407  
 AZ-9850-1 (July 1992)

Return Document to:

T.E. Tierney  
P.O. Box 1415  
Sierra Vista  
Az. 85636  
 Telephone # 520-378-3294

For BLM Use Only

20 85 = \$10.00
ck 3137
e 20/03

CHECK ONE

AFFIDAVIT OF PERFORMANCE OF ANNUAL WORK

Also fill in ITEMS 1 through 9 and the reverse side of this document.

NOTICE OF INTENTION TO HOLD

I intend to hold the claim(s) /site(s) listed on the reverse side of this document for the calendar year 19\_\_\_. Also fill in ITEMS 1 through 4 and ITEM 9.

NOTICES OF INTENTION TO HOLD ARE FOR MILL SITES AND TUNNEL SITES OR FOR MINING CLAIMS WHEN ASSESSMENT WORK HAS NOT BEEN DONE, REGARDLESS OF WHETHER THE ANNUAL ASSESSMENT HAS BEEN SUSPENDED, DEFERRED, OR NOT YET ACCRUED. THE FILING OF A NOTICE OF INTENTION TO HOLD SHALL NOT RELIEVE THE OWNER OF COMPLYING WITH FEDERAL AND STATE LAWS PERTAINING TO THE PERFORMANCE OF ANNUAL ASSESSMENT WORK. NOTICES OF INTENTION TO HOLD FOR MILL SITES OR TUNNEL SITES NEED NOT BE COUNTY RECORDED. FOR MINING CLAIMS THE FORM FILED WITH BLM MUST BE IDENTICAL TO THE ONE THAT WAS OR WILL BE FILED WITH THE COUNTY.

Evidence of Annual Assessment Work or a Notice of Intention to Hold must be filed each calendar year following the calendar year in which the Claim/site was located.

ALL CLAIMS LISTED ON A SINGLE AFFIDAVIT MUST BE CONTIGUOUS.

1. State of Arizona, County of Cochise SS:  
 2. I, (Name) Thomas E. Tierney  
 3. Reside at (Address) 5765 Calle Madro  
Sierra Vista City, Cochise County, Az State, 85635 Zip

being duly sworn, deposes and says that he/she is a citizen of the United States, more than eighteen years of age, that all of the facts set forth in this affidavit/notice, subject to the provisions and penalties of 18 USC 1001 pertaining to the filing of false, fictitious, or fraudulent statements with the United States, are true and correct according to the best of my knowledge, information and belief.

4. Owner's Name and Address (If not shown in items 1-3 above) CHECK HERE IF THIS IS A CHANGE OF ADDRESS   
Thomas E. Tierney  
P.O. Box 1415  
Sierra Vista Az 85636

5. That I am personally acquainted with the mining claim(s). The work and improvements were made by and at the expense of the owner(s) of said claim(s). Said contiguous group of claims, listed on the reverse side of this document, are situated in the Hartford Mining District, Cochise County, Arizona


6. That between the dates starting at 12 o'clock noon on September 1, 2003 and ending at 12 o'clock noon on September 1, 2003 at least \$ 100.00 dollars worth of work and improvements were done and performed upon said claim(s) or upon one or more of a contiguous group of claims for the benefit of all, or wholly or partly outside of a contiguous group of claims for the benefit of all, not including the location work.

7. That the following persons were employed to perform the work and improvements described herein: Thomas E. Tierney

8. That the work and improvements performed were: Samples were taken from old stream beds and banks. This samples were analyzed for content.

9. Dated 11/19/03, Signature Thomas E. Tierney  
 SUBSCRIBED AND SWORN TO before me, a Notary Public, this 19 day of November, 18 2003  
 by Thomas E. Tierney

Notary Public Andrea Petersen  
 MY COMMISSION EXPIRES Oct 23, 2005



This form is for the purpose of complying with the laws of the United States Department of the Interior, Bureau of Land Management and the State of Arizona pertaining to assessment work and/or a notice of intention to hold. 30 USC 28, 43 CFR 3833.2, ARS 27-208. Subject to Paperwork Reduction Act and Privacy Act statements available at the BLM AZ State Office. The form is not copyrighted. It may be reproduced without restriction.

12/31/05  
 ENTERED INTO COMPUTER

If the claims/sites have consecutive BLM #'s and are in the same Township, Range and Section(s) they may be listed as follows:

SAMPLE 1-10      A MC 19640-49      Dkt/Pg # 1025/1-10 (or)      4N      20W      36  
 RECORDING # 9106173-82

CLAIM/SITE NAME	SERIAL NUMBER	Dkt/Pg or Recording # of ORIGINAL LOCATION NOTICE#	TWN SHP	RNG	SEC(S)
1. TNT # 2	A MC 293158		24S	20E	1
2. TNT # 2	A MC 137407		24S	21E	6
3.	A MC				
4.	A MC				
5.	A MC				
6.	A MC				
7.	A MC				
8.	A MC				
9.	A MC				
10.	A MC				
11.	A MC				
12.	A MC				
13.	A MC				
14.	A MC				
15.	A MC				
16.	A MC				
17.	A MC				
18.	A MC				
19.	A MC				
20.	A MC				
21.	A MC				
22.	A MC				
23.	A MC				
24.	A MC				
25.	A MC				
26.	A MC				
27.	A MC				
28.	A MC				
29.	A MC				
30.	A MC				

ARIZONA  
 STATE OFFICE  
 PHOENIX, ARIZONA

FILE WITH: BUREAU OF LAND MANAGEMENT, 222 NORTH CENTRAL AVENUE  
 PHOENIX, AZ 85004-2203 and the respective county recorder, ON OR BEFORE  
 DECEMBER 30th (NOT THE 31st), BLM REQUIRES A \$5.00 NONREFUNDABLE  
 SERVICE CHARGE FOR EACH MINING CLAIM, MILL SITE OR TUNNEL SITE.  
 ANNUAL FILLINGS THAT ARE NOT ACCOMPANIED BY PROPER SERVICE  
 CHARGES WILL BE RETURNED WITHOUT FURTHER ACTION BY BLM.

**United States Department of the Interior**  
**Bureau of Land Management**  
 BUSINESS & SUPPORT SVCS DIV  
 222 N CENTRAL AVE  
 PHOENIX, AZ 85004 -2203  
 Phone: (602) 417-9200

Receipt	
No:	796692

Transaction #: 827342  
 Date of Transaction: 12/10/2003

CUSTOMER:	THOMAS E TIERNEY BOX 1415 SIERRA VISTA, AZ 85636
-----------	--

LINE #	QTY	DESCRIPTION	REMARKS	UNIT PRICE	TOTAL
1	1.00	LOCATABLE MINERALS / MINING CLAIMS-NOT NEW-UNADJUD, ONE AUTH NO. ONLY / MINING CLAIM MONEY RECEIVED (455) <b>CASES: AMC302602/\$35.00</b>	POL 2003 (7)	- n/a -	35.00
<b>TOTAL:</b>					<b>\$35.00</b>

PAYMENT INFORMATION			
1	AMOUNT:	\$35.00	POSTMARKED: 12/08/2003
	TYPE:	CHECK	RECEIVED: 12/09/2003
	CHECK NO:	3137	
	NAME:	TIERNEY, THOMAS E BOX 1415 SIERRA VISTA AZ 85636	

REMARKS
---------

This receipt was generated by the automated BLM Collections and Billing System and is a paper representation of a portion of the official electronic record contained therein.



UNITED STATES  
DEPARTMENT OF THE INTERIOR  
BUREAU OF LAND MANAGEMENT

149  
FORM APPROVED  
OMB NO. 1004-0114  
Expires: March 31, 1997

MAINTENANCE FEE PAYMENT WAIVER CERTIFICATION *AMC 293158*  
*AMC 137407*

This small miner waiver is filed to hold the claims/sites listed below for the assessment year beginning at noon on the first September 1 following the official filing of this form with BLM.

The undersigned owner(s) of the mining claims/sites listed below hereby certify under penalty of 18 U.S.C. 1001 and 43 U.S.C. 1212 that:

I/We control, or will control, ten or fewer mining claims/sites located and maintained on Federal land in the United States of America on the August 31 that is one day before the beginning of the assessment year indicated in line one above.

I/We have/will performed/perform assessment work upon the claims listed below for the current assessment year as of the August 31 indicated in line three above. This work meets the requirements of the General Mining Law of 1872, as amended; the Act of August 10, 1993; and the regulations at 43 CFR 3833 and 3850. Such work will be described on our affidavit of labor.

The mining claims and sites for which the above waiver from payment of the maintenance fees is made are:

	CLAIM NAME	BLM RECORDATION SERIAL NUMBER
1.	<i>TNT # 1</i>	<i>AMC 293158</i>
2.	<i>TNT # 2</i>	<i>AMC 137407</i>
3.		
4.		
5.		
6.		
7.		
8.		
9.		
10.		

All owner(s) of the above mining claims and sites are filing for this waiver.

I/We understand and acknowledge that pursuant to 43 U.S.C. 1212 and 18 U.S.C. 1001, the filing of a false, fictitious, or fraudulent document with the Bureau of Land Management may result in a fine of up to \$10,000, a prison term not to exceed five years, or both.

<i>Thomas E. Tierney</i> (Owner's Name - Please Print)	<i>Thomas E. Tierney</i> (Owner's Signature)
<i>P.O. Box 1415</i> (Street or P.O. Box)	<i>Sierra Vista AZ 85636</i> (City) (State) (Zip Code)
_____ (Owner's Name - Please Print)	_____ (Owner's Signature)
_____ (Street or P.O. Box)	_____ (City) (State) (Zip Code)
_____ (Owner's Name - Please Print)	_____ (Owner's Signature)
_____ (Street or P.O. Box)	_____ (City) (State) (Zip Code)
_____ (Owner's Name - Please Print)	_____ (Owner's Signature)
_____ (Street or P.O. Box)	_____ (City) (State) (Zip Code)

(Continued on reverse)

ENTERED IN COMPUTER  
8/13/03 MXT



(Owner's Name - Please Print)

(Owner's Signature)

(Street or P.O. Box)

(City)

(State)

(Zip Code)

(Owner's Name - Please Print)

(Owner's Signature)

(Street or P.O. Box)

(City)

(State)

(Zip Code)

(Owner's Name - Please Print)

(Owner's Signature)

(Street or P.O. Box)

(City)

(State)

(Zip Code)

(Owner's Name - Please Print)

(Owner's Signature)

(Street or P.O. Box)

(City)

(State)

(Zip Code)

**INSTRUCTIONS**

1. This certification of waiver from payment of maintenance fees is made under the provisions of the Act of August 10, 1993 (107 Stat. 312 [1993]), and §1744 of Title 43 and §28-28k of Title 30 of the United States Code; and the regulations thereunder (43 CFR 3833 and 3850).
2. This waiver must be filed in advance of the assessment year for which a waiver is sought, but in no event be filed later than the August 31st preceding the assessment year for which the waiver is sought.
3. You must still record your affidavit of assessment work for claims listed and/or Notices of Intention to Hold for any sites listed with the BLM by each December 30th, and the local recording office under State law, as in the past.
4. This waiver must be filed in the BLM State Office where the mining claims are recorded.
5. If the claims and sites are located in more than one State, a separate waiver form must be filed in each State in which they are held. The total number of claims and sites listed on separate waiver forms cannot exceed ten.
6. All claim names and Bureau of Land Management (BLM) serial numbers must be listed for all mining claims and sites for which a waiver is sought.

7. All owners and their addresses must be listed.
8. This waiver form must be signed by all of the owners or their designated agent. If an agent is designated, a statement appointing the agent, must be submitted with this certification, if a designation of agent is not currently on file with the BLM State office where your claims and sites are recorded.
9. Mining claims and sites held by a husband and wife, either jointly or individually, or their children under the age of discretion, shall be counted towards the 10 claim limit. Mining claims and sites held in co-ownership, or by an association of locators, by a partnership, or by a corporation shall be counted towards the 10 claim limit for claimants that have an interest in these entities.
10. Failure to pay the maintenance fee or meet the requirements for waiver from payment of the maintenance fee by any August 31st deadline for the following assessment year shall cause the mining claims and sites to be declared null and void.

**NOTICE**

The Privacy Act of 1974 and the regulation in 43 CFR 2.48(d) provide that you be furnished the following information in connection with the information required by this certification of exemption from rental fees form.

**AUTHORITY:** 30 U.S.C. 28-28e; 43 U.S.C. 1201, 1740, and 1744; and the Act of August 10, 1993 (107 Stat. 312); 43 CFR 3833 and 3850.

**PRINCIPLE PURPOSE:** This information is to be used to verify that the owner(s) of a mining claim has complied with the Act of August 10, 1993 (107 Stat. 312), and is entitled to perform assessment work in lieu of paying the maintenance fee for the mining claims listed on this form.

**ROUTINE USE:** (1) Adjudication of the claimant(s) certification of waiver from paying the maintenance fee otherwise required by the Act of August 10, 1993 (107 Stat. 312). (2) Disclosure may be made to appropriate Federal agencies when location is made within the agency's geographic area of responsibility. (3) Information from the record and/or the record will be transferred to the appropriate Federal, State, or local agency, or a member of the public in response to a specific request for pertinent information. (4) Information may also be provided to the

Department of Justice or in a proceeding before a court or adjudicative body; or to Federal, State, local or foreign agencies when needed for enforcement of civil or criminal codes or applicable regulations concerning title rights upon the public land.

**EFFECT OF NOT PROVIDING INFORMATION:** Disclosure of this information is required by the Act of August 10, 1993 (107 Stat. 312) and 43 CFR 3833 for those owner(s) wishing to take the small miners waiver allowed under 43 CFR 3833 and 3850. Failure to supply the information required in this form to support the owner(s) certification of waiver from payment of the otherwise required maintenance fees will result in the waiver being disallowed and the mining claims declared null and void by the Bureau of Land Management (BLM).

The Paperwork Reduction Act of 1980 (44 U.S.C. 3501, et seq.) requires us to tell you that:

This information is being collected to allow the BLM to determine if you qualify for a waiver from the payment of \$100 per mining claim maintenance fee established by the Act of August 10, 1993 (107 Stat. 312) and the implementing regulations at 43 CFR 3833 and 3850. A response to this request is required in accordance with the statute (107 Stat. 312) to retain your benefit.

**BURDEN HOURS STATEMENT**

Public reporting burden for this form is estimated to average 5 minutes per response, including time to review instructions, gathering and maintaining data, and completing and reviewing the form. Direct comments regarding this burden estimate, or any other aspect of this form, to the Department of the Interior, Bureau of Land Management, Information Collection Clearance Officer (871), 1849 C Street, N.W., Washington, D.C. 20240; and the Office of Management and Budget, Paperwork Reduction Project (1004-0114), Washington, D.C. 20503.

**FOR OFFICIAL USE ONLY**

2003 AUG - 8 - 10:03

RECEIVED  
BUREAU OF  
LAND MANAGEMENT







DEC 12 2002

FEE # 021239798  
OFFICIAL RECORDS  
COCHISE COUNTY  
DATE 12/12/02 HOUR 10



REQUEST OF  
TIERNEY, THOMAS  
CHRISTINE RHODES-RECORDER  
FEE : 15.00 PAGES : 2

Return Document to:  
Th. Tierney  
P.O. Box 1415  
Sierra Vista  
Az. 85636  
Telephone # ( )-

For BLM Use Only

AZ-3850-1 (July 1992)

<u>1 claim @ \$500</u>
<u>CK 2930</u>
<u>U</u> <u>10/16</u>

RECORDED

**AFFIDAVIT OF PERFORMANCE OF ANNUAL WORK**

Also fill in ITEMS 1 through 9 and the reverse side of this document.

CHECK ONE

**NOTICE OF INTENTION TO HOLD**

I intend to hold the claim(s) /site(s) listed on the reverse side of this document for the calendar year 19\_\_\_. Also fill in ITEMS 1 through 4 and ITEM 9.

NOTICES OF INTENTION TO HOLD ARE FOR MILL SITES AND TUNNEL SITES OR FOR MINING CLAIMS WHEN ASSESSMENT WORK HAS NOT BEEN DONE, REGARDLESS OF WHETHER THE ANNUAL ASSESSMENT HAS BEEN SUSPENDED, DEFERRED, OR NOT YET ACCRUED. THE FILING OF A NOTICE OF INTENTION TO HOLD SHALL NOT RELIEVE THE OWNER OF COMPLYING WITH FEDERAL AND STATE LAWS PERTAINING TO THE PERFORMANCE OF ANNUAL ASSESSMENT WORK. NOTICES OF INTENTION TO HOLD FOR MILL SITES OR TUNNEL SITES NEED NOT BE COUNTY RECORDED. FOR MINING CLAIMS THE FORM FILED WITH BLM MUST BE IDENTICAL TO THE ONE THAT WAS OR WILL BE FILED WITH THE COUNTY.

Evidence of Annual Assessment Work or a Notice of Intention to Hold must be filed each calendar year following the calendar year in which the Claim/site was located.

ALL CLAIMS LISTED ON A SINGLE AFFIDAVIT MUST BE CONTIGUOUS.

1. State of Arizona, County of Cochise ss:
2. I, (Name) Thomas E. Tierney
3. Reside at (Address) 5565 Calle Marro  
City Sierra Vista, County Cochise, State AZ, Zip 85636

being duly sworn, deposes and says that he/she is a citizen of the United States, more than eighteen years of age, that all of the facts set forth in this affidavit/notice, subject to the provisions and penalties of 18 USC 1001 pertaining to the filing of false, fictitious, or fraudulent statements with the United States, are true and correct according to the best of my knowledge, information and belief.

4. Owner's Name and Address (If not shown in items 1-3 above) CHECK HERE IF THIS IS A CHANGE OF ADDRESS   
Thomas E. Tierney David J. Kemery Stephen J. Kemery  
P.O. Box 1415 P.O. Box 125 P.O. Box 145  
Sierra Vista AZ 85636 Hereford AZ 85615 Hereford AZ 85615

5. That I am personally acquainted with the mining claim(s). The work and improvements were made by and at the expense of the owner(s) of said claim(s). Said contiguous group of claims, listed on the reverse side of this document, are situated in the Hartford Mining District, Cochise County, Arizona

6. That between the dates starting at 12 o'clock noon on September 1, 2001 and ending at 12 o'clock noon on September 1, 2002 at least \$ 100,000 dollars worth of work and improvements were done and performed upon said claim(s) or upon one or more of a contiguous group of claims for the benefit of all, or wholly or partly outside of a contiguous group of claims for the benefit of all, not including the location work.

7. That the following persons were employed to perform the work and improvements described herein: Thomas E. Tierney and David J. Kemery

8. That the work and improvements performed were: Samples were taken from the old stream beds and the river through a slide. Panned and analyzed for gold content.

9. Dated 11-25-02 Signature Thomas E. Tierney  
SUBSCRIBED AND SWORN TO before me a Notary Public on 25th day of November 19 2002

by Mary E. Phillips  
Notary Public Mary E. Phillips  
MY COMMISSION EXPIRES 11 November 29, 2005

For BLM Use Only

This form is for the purpose of complying with the laws of the United States Department of the Interior, Bureau of Land Management and the State of Arizona pertaining to assessment work and/or a notice of intention to hold. 30 USC 28, 43 CFR 3833.2, ARS 27-208. Subject to Paperwork Reduction Act and Privacy Act statements available at the BLM AZ State Office. The form is not copyrighted. It may be reproduced without restriction. 021239798

If the claims/sites have consecutive BLM #'s and are in the same Township, Range and Section(s) they may be listed as follows:

SAMPLE 1-10      A MC 19640-49      Dkt/Pg # 1025/1-10 (or)      4N      20W      36  
 RECORDING # 9106173-82

CLAIM/SITE NAME	SERIAL NUMBER	Dkt/Pg or Recording # of ORIGINAL LOCATION NOTICE!	TWN SHP	RNG	SEC(S)
1. SF 60	A MC 357315	990618665	245	20E	1
2.	A MC				
3.	A MC				
4.	A MC				
5.	A MC				
6.	A MC				
7.	A MC				
8.	A MC				
9.	A MC				
10.	A MC				
11.	A MC				
12.	A MC				
13.	A MC				
14.	A MC				
15.	A MC				
16.	A MC				
17.	A MC				
18.	A MC				
19.	A MC				
20.	A MC				
21.	A MC				
22.	A MC				
23.	A MC				
24.	A MC				
25.	A MC				
26.	A MC				
27.	A MC				
28.	A MC				
29.	A MC				
30.	A MC				

**FILE WITH: BUREAU OF LAND MANAGEMENT, 222 NORTH CENTRAL AVENUE, PHOENIX, AZ 85004-2203 and the respective county recorder, ON OR BEFORE DECEMBER 30th (NOT THE 31st), BLM REQUIRES A \$5.00 NONREFUNDABLE SERVICE CHARGE FOR EACH MINING CLAIM, MILL SITE OR TUNNEL SITE, ANNUAL FILLINGS THAT ARE NOT ACCOMPANIED BY PROPER SERVICE CHARGES WILL BE RETURNED WITHOUT FURTHER ACTION BY BLM.**

021239798



FEE # 021239799  
 OFFICIAL RECORDS  
 COCHISE COUNTY  
 DATE 12/12/02 HOUR 10

REQUEST OF  
 TIERNEY, THOMAS  
 CHRISTINE RHODES-RECORDER  
 FEE : 15.00 PAGES : 2

Return Document to:  
Tom Tierney  
P.O. Box 1415  
Sierra Vista  
Az. 85636  
 Telephone # (520)-378-3294

For BLM Use Only

AZ-3850-1 (July 1992)

2 claims @ 5" = \$10<sup>00</sup>  
CR 2930  
C 2 of 6

CHECK ONE

AFFIDAVIT OF PERFORMANCE OF ANNUAL WORK

Also fill in ITEMS 1 through 9 and the reverse side of this document.

NOTICE OF INTENTION TO HOLD

I intend to hold the claim(s) /site(s) listed on the reverse side of this document for the calendar year 19\_\_\_. Also fill in ITEMS 1 through 4 and ITEM 9.

NOTICES OF INTENTION TO HOLD ARE FOR MILL SITES AND TUNNEL SITES OR FOR MINING CLAIMS WHEN ASSESSMENT WORK HAS NOT BEEN DONE, REGARDLESS OF WHETHER THE ANNUAL ASSESSMENT HAS BEEN SUSPENDED, DEFERRED, OR NOT YET ACCRUED. THE FILING OF A NOTICE OF INTENTION TO HOLD SHALL NOT RELIEVE THE OWNER OF COMPLYING WITH FEDERAL AND STATE LAWS PERTAINING TO THE PERFORMANCE OF ANNUAL ASSESSMENT WORK. NOTICES OF INTENTION TO HOLD FOR MILL SITES OR TUNNEL SITES NEED NOT BE COUNTY RECORDED. FOR MINING CLAIMS THE FORM FILED WITH BLM MUST BE IDENTICAL TO THE ONE THAT WAS OR WILL BE FILED WITH THE COUNTY.

Evidence of Annual Assessment Work or a Notice of Intention to Hold must be filed each calendar year following the calendar year in which the Claim/site was located.

ALL CLAIMS LISTED ON A SINGLE AFFIDAVIT MUST BE CONTIGUOUS.

1. State of Arizona, County of Cochise ss:  
 2. I, (Name) Thomas E. Tierney  
 3. Reside at (Address) 5565 Calle Marro  
 City Sierra Vista, County Cochise, State AZ, Zip 85636

being duly sworn, deposes and says that he/she is a citizen of the United States, more than eighteen years of age, that all of the facts set forth in this affidavit/notice, subject to the provisions and penalties of 18 USC 1001 pertaining to the filing of false, fictitious, or fraudulent statements with the United States, are true and correct according to the best of my knowledge, information and belief.

4. Owner's Name and Address (If not shown in Items 1-3 above) CHECK HERE IF THIS IS A CHANGE OF ADDRESS   
Thomas E. Tierney  
P.O. Box 1415  
Sierra Vista AZ 85636

5. That I am personally acquainted with the mining claim(s). The work and improvements were made by and at the expense of the owner(s) of said claim(s). Said contiguous group of claims, listed on the reverse side of this document, are situated in the Hot Ford Mining District, Cochise County, Arizona


6. That between the dates starting at 12 o'clock noon on September 1, 2001 and ending at 12 o'clock noon on September 1, 2002 at least \$ 100.00 dollars worth of work and improvements were done and performed upon said claim(s) or upon one or more of a contiguous group of claims for the benefit of all, or wholly or partly outside of a contiguous group of claims for the benefit of all, not including the location work.

7. That the following persons were employed to perform the work and improvements described herein: Thomas E. Tierney

8. That the work and improvements performed were: samples were taken from the stream bed on both sides, the samples were run through a sluice and added to gold content.

9. Dated 11-15-02 Signature Thomas E. Tierney

SUBSCRIBED AND SWORN TO before me, a Notary Public, this 15 day of November, 19 2002  
 by Thomas E. Tierney Notary Public - Arizona  
 My Commission Expires November 28, 2005



For BLM Use Only

This form is for the purpose of complying with the laws of the United States Department of the Interior, Bureau of Land Management and the State of Arizona pertaining to assessment work and/or a notice of intention to hold. 30 USC 28, 43 CFR 3833.2, ARS 27-208. Subject to Paperwork Reduction Act and Privacy Act statements available at the BLM AZ State Office. The form is not copyrighted. It may be reproduced without restriction.



If the claims/sites have consecutive BLM #'s and are in the same Township, Range and Section(s) they may be listed as follows:

SAMPLE 1-10      A MC 19640-49      Dkt/Pg # 1025/1-10 (or)      4N      20W      36  
 RECORDING # 9106173-82

CLAIM/SITE NAME	SERIAL NUMBER	Dkt/Pg or Recording # of ORIGINAL LOCATION NOTICE#	TWN SHP	RNG	SEC(S)
1. TNT # 1	A MC 293158		24S	20E	1
2. TNT # 2	A MC 137407		24S	20E	6
3.	A MC				
4.	A MC				
5.	A MC				
6.	A MC				
7.	A MC				
8.	A MC				
9.	A MC				
10.	A MC				
11.	A MC				
12.	A MC				
13.	A MC				
14.	A MC				
15.	A MC				
16.	A MC				
17.	A MC				
18.	A MC				
19.	A MC				
20.	A MC				
21.	A MC				
22.	A MC				
23.	A MC				
24.	A MC				
25.	A MC				
26.	A MC				
27.	A MC				
28.	A MC				
29.	A MC				
30.	A MC				

**FILE WITH: BUREAU OF LAND MANAGEMENT, 222 NORTH CENTRAL AVENUE, PHOENIX, AZ 85004-2203 and the respective county recorder, ON OR BEFORE DECEMBER 30th (NOT THE 31st), BLM REQUIRES A \$5.00 NONREFUNDABLE SERVICE CHARGE FOR EACH MINING CLAIM, MILL SITE OR TUNNEL SITE, ANNUAL FILLINGS THAT ARE NOT ACCOMPANIED BY PROPER SERVICE CHARGES WILL BE RETURNED WITHOUT FURTHER ACTION BY BLM.**

021239799



FEE # 021239800  
 OFFICIAL RECORDS  
 COCHISE COUNTY  
 DATE 12/12/02 HOUR 10

REQUEST OF  
 TIERNEY, THOMAS  
 CHRISTINE RHODES-RECORDER  
 FEE : 15.00 PAGES : 2

Return Document to:  
T. F. Tierney  
P.O. Box 1415  
Sierra Vista  
Az 85636  
 Telephone # (520)-378-3294

For BLM Use Only

AZ-3850-1 (July 1992)

3 claims @ \$15 <sup>00</sup>	
OK 2930	
C	3 of 6

CHECK ONE

AFFIDAVIT OF PERFORMANCE OF ANNUAL WORK

Also fill in ITEMS 1 through 9 and the reverse side of this document.

NOTICE OF INTENTION TO HOLD

I intend to hold the claim(s) /site(s) listed on the reverse side of this document for the calendar year 19\_\_\_. Also fill in ITEMS 1 through 4 and ITEM 9.

NOTICES OF INTENTION TO HOLD ARE FOR MILL SITES AND TUNNEL SITES OR FOR MINING CLAIMS WHEN ASSESSMENT WORK HAS NOT BEEN DONE, REGARDLESS OF WHETHER THE ANNUAL ASSESSMENT HAS BEEN SUSPENDED, DEFERRED, OR NOT YET ACCRUED. THE FILING OF A NOTICE OF INTENTION TO HOLD SHALL NOT RELIEVE THE OWNER OF COMPLYING WITH FEDERAL AND STATE LAWS PERTAINING TO THE PERFORMANCE OF ANNUAL ASSESSMENT WORK. NOTICES OF INTENTION TO HOLD FOR MILL SITES OR TUNNEL SITES NEED NOT BE COUNTY RECORDED. FOR MINING CLAIMS THE FORM FILED WITH BLM MUST BE IDENTICAL TO THE ONE THAT WAS OR WILL BE FILED WITH THE COUNTY.

Evidence of Annual Assessment Work or a Notice of Intention to Hold must be filed each calendar year following the calendar year in which the Claim/site was located.

ALL CLAIMS LISTED ON A SINGLE AFFIDAVIT MUST BE CONTIGUOUS.

1. State of Arizona, County of Cochise SS:

2. I, (Name) Thomas F. Tierney

3. Reside at (Address) 5565 Cuile Mado  
 City Sierra Vista, County Cochise, State Az, Zip 85636

being duly sworn, deposes and says that he/she is a citizen of the United States, more than eighteen years of age, that all of the facts set forth in this affidavit/notice, subject to the provisions and penalties of 18 USC 1001 pertaining to the filing of false, fictitious, or fraudulent statements with the United States, are true and correct according to the best of my knowledge, information and belief.

4. Owner's Name and Address (If not shown in Items 1-3 above) CHECK HERE IF THIS IS A CHANGE OF ADDRESS

Thomas F. Tierney  
P.O. Box 1415  
Sierra Vista Az 85636

5. That I am personally acquainted with the mining claim(s). The work and improvements were made by and at the expense of the owner(s) of said claim(s). Said contiguous group of claims, listed on the reverse side of this document, are situated in the Hardford Mining District, Cochise County, Arizona

6. That between the dates starting at 12 o'clock noon on September 1, 2001 and ending at 12 o'clock noon on September 1, 2002 at least \$ 100.00 dollars worth of work and improvements were done and performed upon said claim(s) or upon one or more of a contiguous group of claims for the benefit of all, or wholly or partly outside of a contiguous group of claims for the benefit of all, not including the location work.

7. That the following persons were employed to perform the work and improvements described herein: Thomas F. Tierney

8. That the work and improvements performed were: Samples were take from old stream beds and banks, 2 TTS were created with a metal detector thru the stream bed and divided for gold contently.

9. Dated 11-25-02 Signature Thomas F. Tierney

SUBSCRIBED AND SWORN TO before me, a Notary Public, on this 25 day of November 19 2002

by Mary E. Phillips Notary Public - Arizona  
 Cochise County

MY COMMISSION EXPIRES November 29, 2005

For BLM Use Only

This form is for the purpose of complying with the laws of the United States Department of the Interior, Bureau of Land Management and the State of Arizona pertaining to assessment work and/or a notice of intention to hold. 30 USC 28, 43 CFR 3833.2, ARS 27-208. Subject to Paperwork Reduction Act and Privacy Act statements available at the BLM AZ State Office. The form is not copyrighted. It may be reproduced without restriction.

If the claims/sites have consecutive BLM #'s and are in the same Township, Range and Section(s) they may be listed as follows:

SAMPLE 1-10      A MC 19640-49      :      Dkt/Pg # 1025/1-10 (or)      4N      20W 36  
 RECORDING # 9106173-82

CLAIM/SITE NAME	SERIAL NUMBER	Dkt/Pg or Recording # of ORIGINAL LOCATION NOTICEI	TWN SHP	RNG	SEC(S)
1. <i>Big Four #1</i>	A MC <i>302602</i>		<i>23S</i>	<i>20E</i>	<i>24</i>
2. <i>Big Four #2</i>	A MC <i>302603</i>		<i>23S</i>	<i>20E</i>	<i>24</i>
3. <i>Big Four #3</i>	A MC <i>302604</i>		<i>23S</i>	<i>20E</i>	<i>23</i>
4.	A MC				
5.	A MC				
6.	A MC				
7.	A MC				
8.	A MC				
9.	A MC				
10.	A MC				
11.	A MC				
12.	A MC				
13.	A MC				
14.	A MC				
15.	A MC				
16.	A MC				
17.	A MC				
18.	A MC				
19.	A MC				
20.	A MC				
21.	A MC				
22.	A MC				
23.	A MC				
24.	A MC				
25.	A MC				
26.	A MC				
27.	A MC				
28.	A MC				
29.	A MC				
30.	A MC				

**FILE WITH: BUREAU OF LAND MANAGEMENT, 222 NORTH CENTRAL AVENUE, PHOENIX, AZ 85004-2203 and the respective county recorder, ON OR BEFORE DECEMBER 30th (NOT THE 31st), BLM REQUIRES A \$5.00 NONREFUNDABLE SERVICE CHARGE FOR EACH MINING CLAIM, MILL SITE OR TUNNEL SITE, ANNUAL FILLINGS THAT ARE NOT ACCOMPANIED BY PROPER SERVICE CHARGES WILL BE RETURNED WITHOUT FURTHER ACTION BY BLM.**

021239800





FEE # 021239801  
 OFFICIAL RECORDS  
 COCHISE COUNTY  
 DATE 12/12/02 HOUR 10

REQUEST OF  
 TIERNEY, THOMAS  
 CHRISTINE RHODES-RECORDER  
 FEE : 15.00 PAGES : 2

Return Document to:

For BLM Use Only

AZ-3850-1 (July 1992)

T.E. Tierney  
P.O. Box 1415  
Sierra Vista  
Az 85636  
 Telephone # (520) 378-3294

claim # 15 <sup>00</sup>	
CK 2930	
c	4 of 6

CHECK  
 ONE

AFFIDAVIT OF PERFORMANCE OF ANNUAL WORK

Also fill in ITEMS 1 through 9 and the reverse side of this document.

NOTICE OF INTENTION TO HOLD

I intend to hold the claim(s) /site(s) listed on the reverse side of this document for the calendar year 19\_\_\_. Also fill in ITEMS 1 through 4 and ITEM 9.

NOTICES OF INTENTION TO HOLD ARE FOR MILL SITES AND TUNNEL SITES OR FOR MINING CLAIMS WHEN ASSESSMENT WORK HAS NOT BEEN DONE, REGARDLESS OF WHETHER THE ANNUAL ASSESSMENT HAS BEEN SUSPENDED, DEFERRED, OR NOT YET ACCRUED. THE FILING OF A NOTICE OF INTENTION TO HOLD SHALL NOT RELIEVE THE OWNER OF COMPLYING WITH FEDERAL AND STATE LAWS PERTAINING TO THE PERFORMANCE OF ANNUAL ASSESSMENT WORK. NOTICES OF INTENTION TO HOLD FOR MILL SITES OR TUNNEL SITES NEED NOT BE COUNTY RECORDED. FOR MINING CLAIMS THE FORM FILED WITH BLM MUST BE IDENTICAL TO THE ONE THAT WAS OR WILL BE FILED WITH THE COUNTY.

Evidence of Annual Assessment Work or a Notice of Intention to Hold must be filed each calendar year following the calendar year in which the Claim/site was located.

ALL CLAIMS LISTED ON A SINGLE AFFIDAVIT MUST BE CONTIGUOUS.

1. State of Arizona, County of Cochise SS:  
 2. I, (Name) Thomas E. Tierney  
 3. Reside at (Address) 5565 Calle Mano  
Sierra Vista, County Cochise, State AZ, Zip 85636

being duly sworn, deposes and says that he/she is a citizen of the United States, more than eighteen years of age, that all of the facts set forth in this affidavit/notice, subject to the provisions and penalties of 18 USC 1001 pertaining to the filing of false, fictitious, or fraudulent statements with the United States, are true and correct according to the best of my knowledge, information and belief.

4. Owner's Name and Address (If not shown in Items 1-3 above) CHECK HERE IF THIS IS A CHANGE OF ADDRESS   
Thomas E. Tierney David J. Kennedy  
P.O. Box 1415 P.O. Box 125  
Sierra Vista AZ 85636 Hereford AZ 85615

5. That I am personally acquainted with the mining claim(s). The work and improvements were made by and at the expense of the owner(s) of said claim(s). Said contiguous group of claims, listed on the reverse side of this document, are situated in the Hereford Mining District, Cochise County, Arizona

6. That between the dates starting at 12 o'clock noon on September 1, 2001 and ending at 12 o'clock noon on September 1, 2002 at least \$ 100.00 dollars worth of work and improvements were done and performed upon said claim(s) or upon one or more of a contiguous group of claims for the benefit of all, or wholly or partly outside of a contiguous group of claims for the benefit of all, not including the location work.

7. That the following persons were employed to perform the work and improvements described herein: Thomas E. Tierney and David J. Kennedy

8. That the work and improvements performed were: Samples were taken from the banks and stream beds. The samples were run through a sluice, panned and analyzed for Gold content.

9. Dated 11-25-02 Signature Thomas E. Tierney  
 SUBSCRIBED AND SWORN TO before me, a Notary Public, this 25 day of November 19 2002  
 by Thomas E. Tierney

Notary Public Mary E. Phillips  
 MY COMMISSION EXPIRES 11-29-05  
 MARY E. PHILLIPS  
 Notary Public - Arizona  
 Cochise County  
 My Commission Expires  
 November 29, 2005

For BLM Use Only

This form is for the purpose of complying with the laws of the Department of the Interior, Bureau of Land Management and the State of Arizona pertaining to assessment work and/or a notice of intention to hold. 30 USC 28, 43 CFR 3833.2, ARS 27-208. Subject to Paperwork Reduction Act and Privacy Act statements available at the BLM AZ State Office. The form is not copyrighted. It may be reproduced without restriction.

021239801

If the claims/sites have consecutive BLM #'s and are in the same Township, Range and Section(s) they may be listed as follows:

SAMPLE 1-10      A MC 19640-49      Dkt/Pg # 1025/1-10 (or)      4N      20W      36  
 RECORDING # 9106173-82

CLAIM/SITE NAME	SERIAL NUMBER	Dkt/Pg or Recording # of ORIGINAL LOCATION NOTICEI	TWN SHP	RNG	SEC(S)
1. <u>PC 2</u>	<u>A MC 352316</u>	<u>990619044</u>	<u>235</u>	<u>21E</u>	<u>31</u>
2.	A MC				
3.	A MC				
4.	A MC				
5.	A MC				
6.	A MC				
7.	A MC				
8.	A MC				
9.	A MC				
10.	A MC				
11.	A MC				
12.	A MC				
13.	A MC				
14.	A MC				
15.	A MC				
16.	A MC				
17.	A MC				
18.	A MC				
19.	A MC				
20.	A MC				
21.	A MC				
22.	A MC				
23.	A MC				
24.	A MC				
25.	A MC				
26.	A MC				
27.	A MC				
28.	A MC				
29.	A MC				
30.	A MC				

**FILE WITH: BUREAU OF LAND MANAGEMENT, 222 NORTH CENTRAL AVENUE, PHOENIX, AZ 85004-2203 and the respective county recorder, ON OR BEFORE DECEMBER 30th (NOT THE 31st), BLM REQUIRES A \$5.00 NONREFUNDABLE SERVICE CHARGE FOR EACH MINING CLAIM, MILL SITE OR TUNNEL SITE, ANNUAL FILLINGS THAT ARE NOT ACCOMPANIED BY PROPER SERVICE CHARGES WILL BE RETURNED WITHOUT FURTHER ACTION BY BLM.**



FEE # 021239802  
 OFFICIAL RECORDS  
 COCHISE COUNTY  
 DATE 12/12/02 HOUR 10

REQUEST OF  
 KEMERY, DAVID  
 CHRISTINE RHODES-RECORDER  
 FEE : 15.00 PAGES : 2

AZ-3850-1 (July 1992)

Return Document to:

For BLM Use Only

Stephen J. Kemery  
P.O. Box 245  
Hereford  
AZ 85615  
 Telephone # 520-378-0435

1 claim @ \$5.00
CK 2930-C 5 of 6

CHECK ONE

AFFIDAVIT OF PERFORMANCE OF ANNUAL WORK

Also fill in ITEMS 1 through 9 and the reverse side of this document.

NOTICE OF INTENTION TO HOLD

I intend to hold the claim(s) /site(s) listed on the reverse side of this document for the calendar year 19\_\_\_. Also fill in ITEMS 1 through 4 and ITEM 9.

NOTICES OF INTENTION TO HOLD ARE FOR MILL SITES AND TUNNEL SITES OR FOR MINING CLAIMS WHEN ASSESSMENT WORK HAS NOT BEEN DONE, REGARDLESS OF WHETHER THE ANNUAL ASSESSMENT HAS BEEN SUSPENDED, DEFERRED, OR NOT YET ACCRUED. THE FILING OF A NOTICE OF INTENTION TO HOLD SHALL NOT RELIEVE THE OWNER OF COMPLYING WITH FEDERAL AND STATE LAWS PERTAINING TO THE PERFORMANCE OF ANNUAL ASSESSMENT WORK. NOTICES OF INTENTION TO HOLD FOR MILL SITES OR TUNNEL SITES NEED NOT BE COUNTY RECORDED. FOR MINING CLAIMS THE FORM FILED WITH BLM MUST BE IDENTICAL TO THE ONE THAT WAS OR WILL BE FILED WITH THE COUNTY.

Evidence of Annual Assessment Work or a Notice of Intention to Hold must be filed each calendar year following the calendar year in which the Claim/site was located.

ALL CLAIMS LISTED ON A SINGLE AFFIDAVIT MUST BE CONTIGUOUS.

1. State of Arizona, County of Cochise ss:
2. I, (Name) Stephen J. Kemery
3. Reside at (Address) 7524 Sunnyvale Rd  
 City Hereford, County Cochise, State AZ, Zip 85615

being duly sworn, deposes and says that he/she is a citizen of the United States, more than eighteen years of age, that all of the facts set forth in this affidavit/notice, subject to the provisions and penalties of 18 USC 1001 pertaining to the filing of false, fictitious, or fraudulent statements with the United States, are true and correct according to the best of my knowledge, information and belief.

4. Owner's Name and Address (If not shown in Items 1-3 above) CHECK HERE IF THIS IS A CHANGE OF ADDRESS   
Stephen J. Kemery  
P.O. Box 245  
Hereford, AZ 85615

5. That I am personally acquainted with the mining claim(s). The work and improvements were made by and at the expense of the owner(s) of said claim(s). Said contiguous group of claims, listed on the reverse side of this document, are situated in the Hereford Mining District, Cochise County, Arizona


6. That between the dates starting at 12 o'clock noon on September 1, 2001 and ending at 12 o'clock noon on September 1, 2002 at least \$ 100.00 dollars worth of work and improvements were done and performed upon said claim(s) or upon one or more of a contiguous group of claims for the benefit of all, or wholly or partly outside of a contiguous group of claims for the benefit of all, not including the location work.

7. That the following persons were employed to perform the work and improvements described herein: Stephen J. Kemery

8. That the work and improvements performed were: Samples were taken from the stream bed and banks, run through a shaker, panned and analyzed for gold content

9. Dated 12-7-2002, Signature [Signature]

SUBSCRIBED AND SWORN TO before me, a Notary Public, this 7th day of December 19 2002  
 by Stephen J. Kemery  
 Notary Public Sandra L. Calhoun  
 MY COMMISSION EXPIRES April 15, 2006



For BLM Use Only

This form is for the purpose of complying with the laws of the United States Department of the Interior, Bureau of Land Management and the State of Arizona pertaining to assessment work and/or a notice of intention to hold. 30 USC 28, 43 CFR 3833.2, ARS 27-208. Subject to Paperwork Reduction Act and Privacy Act statements available at the BLM AZ State Office. The form is not copyrighted. It may be reproduced without restriction.

021239802



If the claims/sites have consecutive BLM #'s and are in the same Township, Range and Section(s) they may be listed as follows:

SAMPLE 1-10      A MC 19640-49      Dkt/Pg # 1025/1-10 (or)      4N      20W      36  
 RECORDING # 9106173-82

CLAIM/SITE NAME	SERIAL NUMBER	Dkt/Pg or Recording # of ORIGINAL LOCATION NOTICEI	TWN SHP	RNG	SEC(S)
1. <i>Dulc &amp; De Oro</i>	A MC <i>350615</i>		<i>24S</i>	<i>20E</i>	<i>1</i>
2.	A MC				
3.	A MC				
4.	A MC				
5.	A MC				
6.	A MC				
7.	A MC				
8.	A MC				
9.	A MC				
10.	A MC				
11.	A MC				
12.	A MC				
13.	A MC				
14.	A MC				
15.	A MC				
16.	A MC				
17.	A MC				
18.	A MC				
19.	A MC				
20.	A MC				
21.	A MC				
22.	A MC				
23.	A MC				
24.	A MC				
25.	A MC				
26.	A MC				
27.	A MC				
28.	A MC				
29.	A MC				
30.	A MC				

**FILE WITH: BUREAU OF LAND MANAGEMENT, 222 NORTH CENTRAL AVENUE, PHOENIX, AZ 85004-2203 and the respective county recorder, ON OR BEFORE DECEMBER 30th (NOT THE 31st), BLM REQUIRES A \$5.00 NONREFUNDABLE SERVICE CHARGE FOR EACH MINING CLAIM, MILL SITE OR TUNNEL SITE, ANNUAL FILLINGS THAT ARE NOT ACCOMPANIED BY PROPER SERVICE CHARGES WILL BE RETURNED WITHOUT FURTHER ACTION BY BLM. 021239802**



FEE # 021239803  
 OFFICIAL RECORDS  
 COCHISE COUNTY  
 DATE 12/12/02 HOUR 10

REQUEST OF  
 KEMERY, DAVID  
 CHRISTINE RHODES-RECORDER  
 FEE : 15.00 PAGES : 2

Return Document to:

For BLM Use Only

AZ-3850-1 (July 1992)

Stephen J. Kemery  
P.O. Box 245  
Hereford  
Az 85615  
 Telephone # (520) 378-0735

1 claim @ 5 <sup>00</sup>	
CIC 2930 - 0	leaf 6

CHECK ONE

AFFIDAVIT OF PERFORMANCE OF ANNUAL WORK  
 Also fill in ITEMS 1 through 9 and the reverse side of this document.

NOTICE OF INTENTION TO HOLD

I intend to hold the claim(s) /site(s) listed on the reverse side of this document for the calendar year 19\_\_\_. Also fill in ITEMS 1 through 4 and ITEM 9.

NOTICES OF INTENTION TO HOLD ARE FOR MILL SITES AND TUNNEL SITES OR FOR MINING CLAIMS WHEN ASSESSMENT WORK HAS NOT BEEN DONE, REGARDLESS OF WHETHER THE ANNUAL ASSESSMENT HAS BEEN SUSPENDED, DEFERRED, OR NOT YET ACCRUED. THE FILING OF A NOTICE OF INTENTION TO HOLD SHALL NOT RELIEVE THE OWNER OF COMPLYING WITH FEDERAL AND STATE LAWS PERTAINING TO THE PERFORMANCE OF ANNUAL ASSESSMENT WORK. NOTICES OF INTENTION TO HOLD FOR MILL SITES OR TUNNEL SITES NEED NOT BE COUNTY RECORDED. FOR MINING CLAIMS THE FORM FILED WITH BLM MUST BE IDENTICAL TO THE ONE THAT WAS OR WILL BE FILED WITH THE COUNTY.

Evidence of Annual Assessment Work or a Notice of Intention to Hold must be filed each calendar year following the calendar year in which the Claim/site was located.

ALL CLAIMS LISTED ON A SINGLE AFFIDAVIT MUST BE CONTIGUOUS.

1. State of Arizona, County of Cochise ss:
2. I, (Name) Stephen J. Kemery
3. Reside at (Address) 7524 Sunnyvale Rd  
 City Hereford, County Cochise, State Az, Zip 85615

being duly sworn, deposes and says that he/she is a citizen of the United States, more than eighteen years of age, that all of the facts set forth in this affidavit/notice, subject to the provisions and penalties of 18 USC 1001 pertaining to the filing of false, fictitious, or fraudulent statements with the United States, are true and correct according to the best of my knowledge, information and belief.

4. Owner's Name and Address (If not shown in items 1-3 above) CHECK HERE IF THIS IS A CHANGE OF ADDRESS   
Stephen J. Kemery  
P.O. Box 245  
Hereford Az. 85615

5. That I am personally acquainted with the mining claim(s). The work and improvements were made by and at the expense of the owner(s) of said claim(s). Said contiguous group of claims, listed on the reverse side of this document, are situated in the Hereford Mining District, Cochise County, Arizona

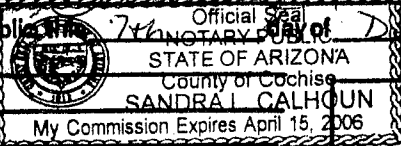
6. That between the dates starting at 12 o'clock noon on September 1, 2001 and ending at 12 o'clock noon on September 1, 2002 at least \$ 100,000 dollars worth of work and improvements were done and performed upon said claim(s) or upon one or more of a contiguous group of claims for the benefit of all, or wholly or partly outside of a contiguous group of claims for the benefit of all, not including the location work.

7. That the following persons were employed to perform the work and improvements described herein: Stephen J. Kemery

8. That the work and improvements performed were: Samples were taken from old pans and stream beds. The samples were sent through a geology department and analyzed for gold content.

9. Dated 12-7-2002, Signature Stephen J. Kemery

SUBSCRIBED AND SWORN TO before me, a Notary Public in and for the State of Arizona, on this 7th day of December, 2002, by Stephen J. Kemery  
 Notary Public Sandra L. Calhoun  
 MY COMMISSION EXPIRES April 15, 2006



For BLM Use Only

This form is for the purpose of complying with the laws of the United States Department of the Interior, Bureau of Land Management and the State of Arizona pertaining to assessment work and/or a notice of intention to hold. 30 USC 28, 43 CFR 3833.2, ARS 27-208. Subject to Paperwork Reduction Act and Privacy Act statements available at the BLM AZ State Office. The form is not copyrighted. It may be reproduced without restriction.

If the claims/sites have consecutive BLM #'s and are in the same Township, Range and Section(s) they may be listed as follows:

SAMPLE 1-10      A MC 19640-49      Dkt/Pg # 1025/1-10 (or)      4N      20W 36  
 RECORDING # 9106173-82

CLAIM/SITE NAME	SERIAL NUMBER	Dkt/Pg or Recording # of ORIGINAL LOCATION NOTICEI	TWN SHP	RNG	SEC(S)
1. <i>Oro Perpetua</i>	A MC 350616		23S	21E	31
2.	A MC				
3.	A MC				
4.	A MC				
5.	A MC				
6.	A MC				
7.	A MC				
8.	A MC				
9.	A MC				
10.	A MC				
11.	A MC				
12.	A MC				
13.	A MC				
14.	A MC				
15.	A MC				
16.	A MC				
17.	A MC				
18.	A MC				
19.	A MC				
20.	A MC				
21.	A MC				
22.	A MC				
23.	A MC				
24.	A MC				
25.	A MC				
26.	A MC				
27.	A MC				
28.	A MC				
29.	A MC				
30.	A MC				

**FILE WITH: BUREAU OF LAND MANAGEMENT, 222 NORTH CENTRAL AVENUE, PHOENIX, AZ 85004-2203 and the respective county recorder, ON OR BEFORE DECEMBER 30th (NOT THE 31st), BLM REQUIRES A \$5.00 NONREFUNDABLE SERVICE CHARGE FOR EACH MINING CLAIM, MILL SITE OR TUNNEL SITE, ANNUAL FILLINGS THAT ARE NOT ACCOMPANIED BY PROPER SERVICE CHARGES WILL BE RETURNED WITHOUT FURTHER ACTION BY BLM.**

021239803



United States Department of the Interior  
 Bureau of Land Management  
 BUSINESS & SUPPORT SVCS DIV  
 222 N CENTRAL AVE  
 PHOENIX, AZ 85004 -2203  
 Phone: (602) 417-9200

Receipt	
No:	611515

Transaction #: 637665  
 Date of Transaction: 12/23/2002

CUSTOMER: THOMAS E TIERNEY  
 BOX 1415  
 SIERRA VISTA, AZ 85636

LINE #	QTY	DESCRIPTION	REMARKS	UNIT PRICE	TOTAL
1	1.00	LOCATABLE MINERALS / MINING CLAIMS-NOT NEW-UNADJUD, ONE AUTH NO. ONLY / MINING CLAIM MONEY RECEIVED (455) CASES: AMC352315/\$45.00	POL 2002 (9)	- n/a -	45.00
TOTAL:					\$45.00

PAYMENT INFORMATION			
1	AMOUNT:	\$45.00	POSTMARKED: 12/16/2002
	TYPE:	CHECK	RECEIVED: 12/18/2002
	CHECK NO:	2930	
	NAME:	TIERNEY, THOMAS E BOX 1415 SIERRA VISTA AZ 85636	

REMARKS

This receipt was generated by the automated BLM Collections and Billing System and is a paper representation of a portion of the official electronic record contained therein.

UNITED STATES  
DEPARTMENT OF THE INTERIOR  
BUREAU OF LAND MANAGEMENT

293158  
137407

146

FORM APPROVED  
OMB NO. 1004-0114  
Expires: March 31, 1997

MAINTENANCE FEE PAYMENT WAIVER CERTIFICATION

This small miner waiver is filed to hold the claims/sites listed below for the assessment year beginning at noon on the first September 1 following the official filing of this form with BLM.

The undersigned owner(s) of the mining claims/sites listed below hereby certify under penalty of 18 U.S.C. 1001 and 43 U.S.C. 1212 that:

I/We control, or will control, ten or fewer mining claims/sites located and maintained on Federal land in the United States of America on the August 31 that is one day before the beginning of the assessment year indicated in line one above.

I/We have/will performed/perform assessment work upon the claims listed below for the current assessment year as of the August 31 indicated in line three above. This work meets the requirements of the General Mining Law of 1872, as amended; the Act of August 10, 1993; and the regulations at 43 CFR 3833 and 3850. Such work will be described on our affidavit of labor.

The mining claims and sites for which the above waiver from payment of the maintenance fees is made are:

CLAIM NAME	BLM RECORDATION SERIAL NUMBER
1. TNT # 1	AMC 293158
2. TNT # 2	AMC 137407
3.	
4.	
5.	
6.	
7.	
8.	
9.	
10.	

RECEIVED  
BUREAU OF  
LAND MANAGEMENT  
2002 AUG 16 A 9:48  
ARIZONA  
STATE OFFICE  
PHOENIX, ARIZONA

All owner(s) of the above mining claims and sites are filing for this waiver.

I/We understand and acknowledge that pursuant to 43 U.S.C. 1212 and 18 U.S.C. 1001, the filing of a false, fictitious, or fraudulent document with the Bureau of Land Management may result in a fine of up to \$10,000, a prison term not to exceed five years, or both.

Thomas E. Tierney (Owner's Name - Please Print)      Thomas E. Tierney (Owner's Signature)  
P.O. Box 1415 (Street or P.O. Box)      Sierra Vista AZ 85636 (City) (State) (Zip Code)

\_\_\_\_\_ (Owner's Name - Please Print)      \_\_\_\_\_ (Owner's Signature)  
 \_\_\_\_\_ (Street or P.O. Box)      \_\_\_\_\_ (City) (State) (Zip Code)

\_\_\_\_\_ (Owner's Name - Please Print)      \_\_\_\_\_ (Owner's Signature)  
 \_\_\_\_\_ (Street or P.O. Box)      \_\_\_\_\_ (City) (State) (Zip Code)

\_\_\_\_\_ (Owner's Name - Please Print)      \_\_\_\_\_ (Owner's Signature)  
 \_\_\_\_\_ (Street or P.O. Box)      8/19/02 QB (City) (State) (Zip Code)

ENTERED INTO COMPUTER










FEE # 001232947  
 OFFICIAL RECORDS  
 COCHISE COUNTY  
 DATE 00/12/04 HOUR 9



REQUEST OF  
 TIERNEY, T E  
 CHRISTINE RHODES-RECORDER  
 FEE : 15.00 PAGES : 2

Return Document to:

For BLM Use Only

AZ-3850-1 (July 1992)

T. E. Tierney  
P.O. Box 1415  
Sierra Vista  
AZ 85636  
 Telephone # (520) 378-3294

3 claims = \$15.00

CHECK  
 ONE

**AFFIDAVIT OF PERFORMANCE OF ANNUAL WORK**

Also fill in ITEMS 1 through 9 and the reverse side of this document.

**NOTICE OF INTENTION TO HOLD**

I intend to hold the claim(s) /site(s) listed on the reverse side of this document for the calendar year 19\_\_\_. Also fill in ITEMS 1 through 4 and ITEM 9.

NOTICES OF INTENTION TO HOLD ARE FOR MILL SITES AND TUNNEL SITES OR FOR MINING CLAIMS WHEN ASSESSMENT WORK HAS NOT BEEN DONE, REGARDLESS OF WHETHER THE ANNUAL ASSESSMENT HAS BEEN SUSPENDED, DEFERRED, OR NOT YET ACCRUED. THE FILING OF A NOTICE OF INTENTION TO HOLD SHALL NOT RELIEVE THE OWNER OF COMPLYING WITH FEDERAL AND STATE LAWS PERTAINING TO THE PERFORMANCE OF ANNUAL ASSESSMENT WORK. NOTICES OF INTENTION TO HOLD FOR MILL SITES OR TUNNEL SITES NEED NOT BE COUNTY RECORDED. FOR MINING CLAIMS THE FORM FILED WITH BLM MUST BE IDENTICAL TO THE ONE THAT WAS OR WILL BE FILED WITH THE COUNTY.

Evidence of Annual Assessment Work or a Notice of Intention to Hold must be filed each calendar year following the calendar year in which the Claim/site was located.

ALL CLAIMS LISTED ON A SINGLE AFFIDAVIT MUST BE CONTIGUOUS.

1. State of Arizona, County of Cochise ss:  
 2. I, (Name) Thomas E. Tierney  
 3. Reside at (Address) 3565 Calle Mano  
City Sierra Vista, County Cochise, State AZ, Zip 85636

being duly sworn, deposes and says that he/she is a citizen of the United States, more than eighteen years of age, that all of the facts set forth in this affidavit/notice, subject to the provisions and penalties of 18 USC 1001 pertaining to the filing of false, fictitious, or fraudulent statements with the United States, are true and correct according to the best of my knowledge, information and belief.

4. Owner's Name and Address (If not shown in items 1-3 above) CHECK HERE IF THIS IS A CHANGE OF ADDRESS   
Thomas E. Tierney  
P.O. Box 1415  
Sierra Vista AZ 85636

5. That I am personally acquainted with the mining claim(s). The work and improvements were made by and at the expense of the owner(s) of said claim(s). Said contiguous group of claims, listed on the reverse side of this document, are situated in the Hartford Mining District, Cochise County, Arizona

6. That between the dates starting at 12 o'clock noon on September 1, 1999 and ending at 12 o'clock noon on September 1, 192000 at least \$ 100.00 dollars worth of work and improvements were done and performed upon said claim(s) or upon one or more of a contiguous group of claims for the benefit of all, or wholly or partly outside of a contiguous group of claims for the benefit of all, not including the location work.

7. That the following persons were employed to perform the work and improvements described herein: Thomas E. Tierney

8. That the work and improvements performed were: Samples were taken from old stream beds and metal detector samples were collected with a metal detector in Hartford district and analyzed for gold.

9. Dated 1-9-00, Signature Thomas E. Tierney  
 SUBSCRIBED AND SWORN TO before me, a Notary Public, this 5 day of Nov, 192000  
 by Thomas E. Tierney  
 Notary Public Karen Fisher  
 MY COMMISSION EXPIRES 10-20-2003

For BLM Use Only

00. AM 19 00  
 DEC 27 9 19 AM '00  
 ARIZONA STATE OFFICE  
 ENTERED INTO COMPUTER  
 09 JAN 2001  
 1124101  
 CE


This form is for the purpose of complying with the laws of the United States Department of the Interior, Bureau of Land Management and the State of Arizona pertaining to assessment work and/or a notice of intention to hold. 30 USC 28, 43 CFR 3833.2, ARS 27-208. Subject to Paperwork Reduction Act and Privacy Act statements available at the BLM AZ State Office. The form is not copyrighted. It may be reproduced without restriction.

If the claims/sites have consecutive BLM #'s and are in the same Township, Range and Section(s) they may be listed as follows:

SAMPLE 1-10 A MC 19640-49 : Dkt/Pg # 1025/1-10 (or) 4N 20W 36  
RECORDING # 9106173-82

CLAIM/SITE NAME	SERIAL NUMBER	Dkt/Pg or Recording # of ORIGINAL LOCATION NOTICEI	TWN SHP	RNG	SEC(S)
1. <i>Big Four #1</i>	A MC <i>302602</i>		<i>23S</i>	<i>20E</i>	<i>24</i>
2. <i>Big Four #2</i>	A MC <i>302603</i>		<i>23S</i>	<i>20E</i>	<i>24</i>
3. <i>Big Four #3</i>	A MC <i>302604</i>		<i>23S</i>	<i>20E</i>	<i>23</i>
4.	A MC				
5.	A MC				
6.	A MC				
7.	A MC				
8.	A MC				
9.	A MC				
10.	A MC				
11.	A MC				
12.	A MC				
13.	A MC				
14.	A MC				
15.	A MC				
16.	A MC				
17.	A MC				
18.	A MC				
19.	A MC				
20.	A MC				
21.	A MC				
22.	A MC				
23.	A MC				
24.	A MC				
25.	A MC				
26.	A MC				
27.	A MC				
28.	A MC				
29.	A MC				
30.	A MC				

FILE WITH: BUREAU OF LAND MANAGEMENT, 222 NORTH CENTRAL AVENUE, PHOENIX, AZ 85004-2203 and the respective county recorder, ON OR BEFORE DECEMBER 30th (NOT THE 31st), BLM REQUIRES A \$5.00 NONREFUNDABLE SERVICE CHARGE FOR EACH MINING CLAIM, MILL SITE OR TUNNEL SITE. ANNUAL FILLINGS THAT ARE NOT ACCOMPANIED BY PROPER SERVICE CHARGES WILL BE RETURNED WITHOUT FURTHER ACTION BY BLM.



REQUEST OF  
 TIERNEY, T E  
 CHRISTINE RHODES-RECORDER  
 FEE : 15.00 PAGES : 2

Return Document to:

For BLM Use Only

AZ-3850-1 (July 1992)

T.E. Tierney  
P.O. Box 1415  
Sierra Vista  
AZ 85636  
 Telephone # (520) 378-3294

<u>2 claims = \$10<sup>00</sup></u>

- AFFIDAVIT OF PERFORMANCE OF ANNUAL WORK**  
 Also fill in ITEMS 1 through 9 and the reverse side of this document.
- CHECK ONE**
- NOTICE OF INTENTION TO HOLD**  
 I intend to hold the claim(s) /site(s) listed on the reverse side of this document for the calendar year 19\_\_\_. Also fill in ITEMS 1 through 4 and ITEM 9.

NOTICES OF INTENTION TO HOLD ARE FOR MILL SITES AND TUNNEL SITES OR FOR MINING CLAIMS WHEN ASSESSMENT WORK HAS NOT BEEN DONE, REGARDLESS OF WHETHER THE ANNUAL ASSESSMENT HAS BEEN SUSPENDED, DEFERRED, OR NOT YET ACCRUED. THE FILING OF A NOTICE OF INTENTION TO HOLD SHALL NOT RELIEVE THE OWNER OF COMPLYING WITH FEDERAL AND STATE LAWS PERTAINING TO THE PERFORMANCE OF ANNUAL ASSESSMENT WORK. NOTICES OF INTENTION TO HOLD FOR MILL SITES OR TUNNEL SITES NEED NOT BE COUNTY RECORDED. FOR MINING CLAIMS THE FORM FILED WITH BLM MUST BE IDENTICAL TO THE ONE THAT WAS OR WILL BE FILED WITH THE COUNTY.

Evidence of Annual Assessment Work or a Notice of Intention to Hold must be filed each calendar year following the calendar year in which the Claim/site was located.

ALL CLAIMS LISTED ON A SINGLE AFFIDAVIT MUST BE CONTIGUOUS.

1. State of Arizona, County of Cochise ss:  
 2. I, (Name) Thomas E Tierney  
 3. Reside at (Address) 5765 Calle Mano  
City Sierra Vista, County Cochise, State AZ, Zip 85636

being duly sworn, deposes and says that he/she is a citizen of the United States, more than eighteen years of age, that all of the facts set forth in this affidavit/notice, subject to the provisions and penalties of 18 USC 1001 pertaining to the filing of false, fictitious, or fraudulent statements with the United States, are true and correct according to the best of my knowledge, information and belief.

4. Owner's Name and Address (If not shown in items 1-3 above) CHECK HERE IF THIS IS A CHANGE OF ADDRESS   
Thomas E Tierney  
P.O. Box 1415  
Sierra Vista, AZ 85636

5. That I am personally acquainted with the mining claim(s). The work and improvements were made by and at the expense of the owner(s) of said claim(s). Said contiguous group of claims, listed on the reverse side of this document, are situated in the Harford Mining District, Cochise County, Arizona

6. That between the dates starting at 12 o'clock noon on September 1, 1900 and ending at 12 o'clock noon on September 1, 1900 at least \$ 100.00 dollars worth of work and improvements were done and performed upon said claim(s) or upon one or more of a contiguous group of claims for the benefit of all, or wholly or partly outside of a contiguous group of claims for the benefit of all, not including the location work.

7. That the following persons were employed to perform the work and improvements described herein: Thomas E Tierney

8. That the work and improvements performed were: Samples were taken from the stream beds, banks, and hill sides. The samples were checked with a metal detector and analyzed for gold.

9. Dated 11-9-00, Signature Thomas E Tierney  
 SUBSCRIBED AND SWORN TO before me, a Notary Public, this 8 day of Nov 192000  
 by Thomas E Tierney  
 Notary Public Karen Fisher  
 MY COMMISSION EXPIRES 10-20-2003


For BLM Use Only

DEC 27 9 18 AM '00  
 ARIZONA STATE OFFICE  
 BLM

ENTERED INTO COMPUTER







REQUEST OF  
 KEMERY, STEPHEN J  
 CHRISTINE RHODES-RECORDER  
 FEE : 15.00 PAGES : 2

Return Document to:

For BLM Use Only

AZ-3850-1 (July 1992)

Th. Tierney  
P.O. Box 1415  
Sierra Vista  
Az. 85636

1. Claim = \$15.00

Telephone # (520) 778-3294

- AFFIDAVIT OF PERFORMANCE OF ANNUAL WORK**  
 Also fill in ITEMS 1 through 9 and the reverse side of this document.
- NOTICE OF INTENTION TO HOLD**  
 I intend to hold the claim(s) /site(s) listed on the reverse side of this document for the calendar year 19\_\_\_\_. Also fill in ITEMS 1 through 4 and ITEM 9.

NOTICES OF INTENTION TO HOLD ARE FOR MILL SITES AND TUNNEL SITES OR FOR MINING CLAIMS WHEN ASSESSMENT WORK HAS NOT BEEN DONE, REGARDLESS OF WHETHER THE ANNUAL ASSESSMENT HAS BEEN SUSPENDED, DEFERRED, OR NOT YET ACCRUED. THE FILING OF A NOTICE OF INTENTION TO HOLD SHALL NOT RELIEVE THE OWNER OF COMPLYING WITH FEDERAL AND STATE LAWS PERTAINING TO THE PERFORMANCE OF ANNUAL ASSESSMENT WORK. NOTICES OF INTENTION TO HOLD FOR MILL SITES OR TUNNEL SITES NEED NOT BE COUNTY RECORDED. FOR MINING CLAIMS THE FORM FILED WITH BLM MUST BE IDENTICAL TO THE ONE THAT WAS OR WILL BE FILED WITH THE COUNTY.

Evidence of Annual Assessment Work or a Notice of Intention to Hold must be filed each calendar year following the calendar year in which the Claim/site was located.

ALL CLAIMS LISTED ON A SINGLE AFFIDAVIT MUST BE CONTIGUOUS.

1. State of Arizona, County of Cochise ss:  
 2. I, (Name) Thomas E. Tierney  
 3. Reside at (Address) 557.5 Calle Mariposa  
 City Sierra Vista, County Cochise, State Az, Zip 85636

being duly sworn, deposes and says that he/she is a citizen of the United States, more than eighteen years of age, that all of the facts set forth in this affidavit/notice, subject to the provisions and penalties of 18 USC 1001 pertaining to the filing of false, fictitious, or fraudulent statements with the United States, are true and correct according to the best of my knowledge, information and belief.

4. Owner's Name and Address (If not shown in Items 1-3 above) CHECK HERE IF THIS IS A CHANGE OF ADDRESS   
Thomas E. Tierney David J. Kemery Stephen J. Kemery  
P.O. Box 1415 P.O. Box 175 P.O. Box 145  
Sierra Vista Az. 85636 Sierra Vista Az. 85636

5. That I am personally acquainted with the mining claim(s). The work and improvements were made by and at the expense of the owner(s) of said claim(s). Said contiguous group of claims, listed on the reverse side of this document, are situated in the Harford Mining District, Cochise County, Arizona

6. That between the dates starting at 12 o'clock noon on September 1, 1999 and ending at 12 o'clock noon on September 1, 192000 at least \$ 100.00 dollars worth of work and improvements were done and performed upon said claim(s) or upon one or more of a contiguous group of claims for the benefit of all, or wholly or partly outside of a contiguous group of claims for the benefit of all, not including the location work.

7. That the following persons were employed to perform the work and improvements described herein: Thomas E. Tierney and David J. Kemery

8. That the work and improvements performed were: samples were taken from the stream beds and for samples were checked with a metal detector run through a sluice and analyzed for gold.

9. Dated Nov 5-00, Signature Thomas E. Tierney

SUBSCRIBED AND SWORN TO before me, a Notary Public, this 8 day of Nov 192000  
 by Thomas E. Tierney  
 Notary Public Karen Fisher  
 MY COMMISSION EXPIRES 10-20-2003

For BLM Use Only

00. NOV 6 12 30  
 DEC 27 19 AM '00  
 ARIZONA STATE OFFICE  
 BLM  
 RECEIVED  
 ENTERED INTO COMPUTER

This form is for the purpose of complying with the laws of the United States Department of the Interior, Bureau of Land Management and the State of Arizona pertaining to assessment work and/or a notice of intention to hold. 30 USC 28, 43 CFR 3833.2, ARS 27-208. Subject to Paperwork Reduction Act and Privacy Act statements available at the BLM AZ State Office. The form is not copyrighted. It may be reproduced without restriction.

If the claims/sites have consecutive BLM #'s and are in the same Township, Range and Section(s) they may be listed as follows:

SAMPLE 1-10      A MC 19640-49      Dkt/Pg # 1025/1-10 (or)      4N      20W 36  
 RECORDING # 9106173-82

CLAIM/SITE NAME	SERIAL NUMBER	Dkt/Pg or Recording # of ORIGINAL LOCATION NOTICEI	TWN SHP	RNG	SEC(S)
1. <u>S F 60</u>	<u>A MC 352315</u>	<u>910618665</u>	<u>24S</u>	<u>20E</u>	<u>1</u>
2.	A MC				
3.	A MC				
4.	A MC				
5.	A MC				
6.	A MC				
7.	A MC				
8.	A MC				
9.	A MC				
10.	A MC				
11.	A MC				
12.	A MC				
13.	A MC				
14.	A MC				
15.	A MC				
16.	A MC				
17.	A MC				
18.	A MC				
19.	A MC				
20.	A MC				
21.	A MC				
22.	A MC				
23.	A MC				
24.	A MC				
25.	A MC				
26.	A MC				
27.	A MC				
28.	A MC				
29.	A MC				
30.	A MC				

**FILE WITH: BUREAU OF LAND MANAGEMENT, 222 NORTH CENTRAL AVENUE, PHOENIX, AZ 85004-2203 and the respective county recorder, ON OR BEFORE DECEMBER 30th (NOT THE 31st), BLM REQUIRES A \$5.00 NONREFUNDABLE SERVICE CHARGE FOR EACH MINING CLAIM, MILL SITE OR TUNNEL SITE, ANNUAL FILLINGS THAT ARE NOT ACCOMPANIED BY PROPER SERVICE CHARGES WILL BE RETURNED WITHOUT FURTHER ACTION BY BLM.**





FEE # 001232945  
 OFFICIAL RECORDS  
 COCHISE COUNTY  
 DATE 00/12/04 HOUR 9

**KAREN P. FISHER**  
 Notary Public - Arizona  
 Cochise County  
 My Commission Expires  
 Oct. 20, 2003

REQUEST OF  
 KEMERY, STEPHEN J  
 CHRISTINE RHODES-RECORDER  
 FEE : 15.00 PAGES : 2

Return Document to:

For BLM Use Only

AZ-3850-1 (July 1992)

TE Tierney  
P.O. Box 1415  
Sierra Vista  
Az. 85636

1 claim = \$5.00

Telephone # (520) 378-3794

**AFFIDAVIT OF PERFORMANCE OF ANNUAL WORK**

CHECK  
 ONE

Also fill in ITEMS 1 through 9 and the reverse side of this document.

**NOTICE OF INTENTION TO HOLD**

I intend to hold the claim(s) /site(s) listed on the reverse side of this document for the calendar year 19\_\_\_\_. Also fill in ITEMS 1 through 4 and ITEM 9.

NOTICES OF INTENTION TO HOLD ARE FOR MILL SITES AND TUNNEL SITES OR FOR MINING CLAIMS WHEN ASSESSMENT WORK HAS NOT BEEN DONE, REGARDLESS OF WHETHER THE ANNUAL ASSESSMENT HAS BEEN SUSPENDED, DEFERRED, OR NOT YET ACCRUED. THE FILING OF A NOTICE OF INTENTION TO HOLD SHALL NOT RELIEVE THE OWNER OF COMPLYING WITH FEDERAL AND STATE LAWS PERTAINING TO THE PERFORMANCE OF ANNUAL ASSESSMENT WORK. NOTICES OF INTENTION TO HOLD FOR MILL SITES OR TUNNEL SITES NEED NOT BE COUNTY RECORDED. FOR MINING CLAIMS THE FORM FILED WITH BLM MUST BE IDENTICAL TO THE ONE THAT WAS OR WILL BE FILED WITH THE COUNTY.

Evidence of Annual Assessment Work or a Notice of Intention to Hold must be filed each calendar year following the calendar year in which the Claim/site was located.

ALL CLAIMS LISTED ON A SINGLE AFFIDAVIT MUST BE CONTIGUOUS.

1. State of Arizona, County of Cochise SS:
2. I, (Name) Thomas E. Tierney
3. Reside at (Address) 5565 Calle Marye  
 City Sierra Vista, County Cochise, State Az., Zip 85636

being duly sworn, deposes and says that he/she is a citizen of the United States, more than eighteen years of age, that all of the facts set forth in this affidavit/notice, subject to the provisions and penalties of 18 USC 1001 pertaining to the filing of false, fictitious, or fraudulent statements with the United States, are true and correct according to the best of my knowledge, information and belief.

4. Owner's Name and Address (If not shown in Items 1-3 above) CHECK HERE IF THIS IS A CHANGE OF ADDRESS   
Thomas E. Tierney David J. Kemery  
P.O. Box 1415 P.O. Box 125  
Sierra Vista Az. 85636 Hanford Az. 85615

5. That I am personally acquainted with the mining claim(s). The work and improvements were made by and at the expense of the owner(s) of said claim(s). Said contiguous group of claims, listed on the reverse side of this document, are situated in the Hanford Mining District, Cochise County, Arizona

6. That between the dates starting at 12 o'clock noon on September 1, 1900 at least \$ 100.00 dollars worth of work and improvements were done and performed upon said claim(s) or upon one or more of a contiguous group of claims for the benefit of all, or wholly or partly outside of a contiguous group of claims for the benefit of all, not including the location work.

7. That the following persons were employed to perform the work and improvements described herein: Thomas E. Tierney and David J. Kemery

8. That the work and improvements performed were: Samples were taken from the stream beds and made samples were run through a mill and analyzed for gold.

9. Dated 11-5-00 Signature Thomas E. Tierney

SUBSCRIBED AND SWORN TO before me, a Notary Public, this 8 day of Nov 192000  
 by Thomas E. Tierney  
 Notary Public Karen Fisher  
 MY COMMISSION EXPIRES 10-20-2003

For BLM Use Only  
 Dec 27 9 19 AM '00  
 ARIZONA STATE OFFICE  
 BLM  
 RECEIVED  
 ENTERED INTO COMPUTER

This form is for the purpose of complying with the laws of the United States Department of the Interior, Bureau of Land Management and the State of Arizona pertaining to assessment work and/or a notice of intention to hold. 30 USC 28, 43 CFR 3833.2, ARS 27-208. Subject to Paperwork Reduction Act and Privacy Act statements available at the BLM AZ State Office. The form is not copyrighted. It may be reproduced without restriction.

If the claims/sites have consecutive BLM #'s and are in the same Township, Range and Section(s) they may be listed as follows:

SAMPLE 1-10      A MC 19640-49      Dkt/Pg # 1025/1-10 (or)      4N      20W      36  
 RECORDING # 9106173-82

CLAIM/SITE NAME	SERIAL NUMBER	Dkt/Pg or Recording # of ORIGINAL LOCATION NOTICEI	TWN SHP	RNG	SEC(S)
1. <u>PC 2</u>	<u>A MC 352316</u>	<u>910619044</u>	<u>275</u>	<u>21E</u>	<u>31</u>
2.	A MC				
3.	A MC				
4.	A MC				
5.	A MC				
6.	A MC				
7.	A MC				
8.	A MC				
9.	A MC				
10.	A MC				
11.	A MC				
12.	A MC				
13.	A MC				
14.	A MC				
15.	A MC				
16.	A MC				
17.	A MC				
18.	A MC				
19.	A MC				
20.	A MC				
21.	A MC				
22.	A MC				
23.	A MC				
24.	A MC				
25.	A MC				
26.	A MC				
27.	A MC				
28.	A MC				
29.	A MC				
30.	A MC				

**FILE WITH: BUREAU OF LAND MANAGEMENT, 222 NORTH CENTRAL AVENUE, PHOENIX, AZ 85004-2203 and the respective county recorder, ON OR BEFORE DECEMBER 30th (NOT THE 31st), BLM REQUIRES A \$5.00 NONREFUNDABLE SERVICE CHARGE FOR EACH MINING CLAIM, MILL SITE OR TUNNEL SITE, ANNUAL FILLINGS THAT ARE NOT ACCOMPANIED BY PROPER SERVICE CHARGES WILL BE RETURNED WITHOUT FURTHER ACTION BY BLM.**

**United States Department of the Interior**  
**Bureau of Land Management**  
 BUSINESS & SUPPORT SVCS DIV  
 222 N CENTRAL AVE  
 PHOENIX, AZ 85004 -2203  
 Phone: (602) 417-9200

Receipt	
No:	239980

<b>Transaction #:</b> 254539					
<b>Date of Transaction:</b> 12/28/2000					
<b>CUSTOMER:</b> THOMAS E TIERNEY BOX 1415 SIERRA VISTA, AZ 85636					
LINE #	QTY	COMMODITY / SUBJECT / ACTION / PRODUCT	REMARKS	UNIT PRICE	TOTAL
1	1	LOCATABLE MINERALS / MINING CLAIMS-ACCOUNTS/UNADJUDICATED / MINING CLAIM MONEY RECEIVED (455)	POL 2000 (7)	- n/a -	\$35.00
<b>TOTAL:</b>					<b>\$35.00</b>

PAYMENT INFORMATION			
1	AMOUNT:	\$35.00	POSTMARKED: 12/15/2000
	TYPE:	CHECK	RECEIVED: 12/27/2000
	CHECK NO:	2427	
	NAME:	TIERNEY, THOMAS E BOX 1415 SIERRA VISTA AZ 85636	

REMARKS

CASE SERIAL NUMBER INFORMATION		
TRNS #	LINE #	CASES
254539	1	AMC302602

This receipt was generated by the automated BLM Collections and Billings System and is a paper representation of a portion of the official electronic record contained therein.



MAINTENANCE FEE PAYMENT WAIVER CERTIFICATION

This small miner waiver is filed to hold the claims/sites listed below for the assessment year beginning at noon on the first September 1 following the official filing of this form with BLM.

The undersigned owner(s) of the mining claims/sites listed below hereby certify under penalty of 18 U.S.C. 1001 and 43 U.S.C. 1212 that:

I/We control, or will control, ten or fewer mining claims/sites located and maintained on Federal land in the United States of America on the August 31 that is one day before the beginning of the assessment year indicated in line one above.

I/We have/will performed/perform assessment work upon the claims listed below for the current assessment year as of the August 31 indicated in line three above. This work meets the requirements of the General Mining Law of 1872, as amended; the Act of August 10, 1993; and the regulations at 43 CFR 3833 and 3850. Such work will be described on our affidavit of labor.

The mining claims and sites for which the above waiver from payment of the maintenance fees is made are:

CLAIM NAME	BLM RECORDATION SERIAL NUMBER
1. TNT # 1	AMC 293158
2. TNT # 2	AMC 137407
3.	
4.	
5.	
6.	
7.	
8.	
9.	
10.	

RECEIVED  
 BUREAU OF  
 LAND MANAGEMENT  
 JUL 10 9 40 AM '00  
 ARIZONA  
 STATE OFFICE  
 PHOENIX, ARIZONA

All owner(s) of the above mining claims and sites are filing for this waiver.

I/We understand and acknowledge that pursuant to 43 U.S.C. 1212 and 18 U.S.C. 1001, the filing of a false, fictitious, or fraudulent document with the Bureau of Land Management may result in a fine of up to \$10,000, a prison term not to exceed five years, or both.

<u>Thomas E. Tierney</u> (Owner's Name - Please Print)	<u>Thomas E. Tierney</u> (Owner's Signature)
<u>P.O. Box 1415</u> (Street or P.O. Box)	<u>Sierra Vista AZ 85636</u> (City) (State) (Zip Code)
_____ (Owner's Name - Please Print)	_____ (Owner's Signature)
_____ (Street or P.O. Box)	_____ (City) (State) (Zip Code)
_____ (Owner's Name - Please Print)	_____ (Owner's Signature)
_____ (Street or P.O. Box)	_____ (City) (State) (Zip Code)
_____ (Owner's Name - Please Print)	_____ (Owner's Signature)
_____ (Street or P.O. Box)	_____ (City) (State) (Zip Code)

ENTERED IN COMPUTER  
 not 7/13/00  
 DM 7/14/00

(Owner's Name - Please Print)	(Owner's Signature)		
(Street or P.O. Box)	(City)	(State)	(Zip Code)
(Owner's Name - Please Print)	(Owner's Signature)		
(Street or P.O. Box)	(City)	(State)	(Zip Code)
(Owner's Name - Please Print)	(Owner's Signature)		
(Street or P.O. Box)	(City)	(State)	(Zip Code)
(Owner's Name - Please Print)	(Owner's Signature)		
(Street or P.O. Box)	(City)	(State)	(Zip Code)

**INSTRUCTIONS**

1. This certification of waiver from payment of maintenance fees is made under the provisions of the Act of August 10, 1993 (107 Stat. 312 [1993]), and §1744 of Title 43 and §28-28k of Title 30 of the United States Code; and the regulations thereunder (43 CFR 3833 and 3850).
2. This waiver must be filed in advance of the assessment year for which a waiver is sought, but in no event be filed later than the August 31st preceding the assessment year for which the waiver is sought.
3. You must still record your affidavit of assessment work for claims listed and/or Notices of Intention to Hold for any sites listed with the BLM by each December 30th, and the local recording office under State law, as in the past.
4. This waiver must be filed in the BLM State Office where the mining claims are recorded.
5. If the claims and sites are located in more than one State, a separate waiver form must be filed in each State in which they are held. The total number of claims and sites listed on separate waiver forms cannot exceed ten.
6. All claim names and Bureau of Land Management (BLM) serial numbers must be listed for all mining claims and sites for which a waiver is sought.
7. All owners and their addresses must be listed.
8. This waiver form must be signed by all of the owners or their designated agent. If an agent is designated, a statement appointing the agent, must be submitted with this certification, if a designation of agent is not currently on file with the BLM State office where your claims and sites are recorded.
9. Mining claims and sites held by a husband and wife, either jointly or individually, or their children under the age of discretion, shall be counted towards the 10 claim limit. Mining claims and sites held in co-ownership, or by an association of locators, by a partnership, or by a corporation shall be counted towards the 10 claim limit for claimants that have an interest in these entities.
10. Failure to pay the maintenance fee or meet the requirements for waiver from payment of the maintenance fee by any August 31st deadline for the following assessment year shall cause the mining claims and sites to be declared null and void.

**NOTICE**

The Privacy Act of 1974 and the regulation in 43 CFR 2.48(d) provide that you be furnished the following information in connection with the information required by this certification of exemption from rental fees form.

**AUTHORITY:** 30 U.S.C. 28-28e; 43 U.S.C. 1201, 1740, and 1744; and the Act of August 10, 1993 (107 Stat. 312); 43 CFR 3833 and 3850.

**PRINCIPLE PURPOSE:** This information is to be used to verify that the owner(s) of a mining claim has complied with the Act of August 10, 1993 (107 Stat. 312), and is entitled to perform assessment work in lieu of paying the maintenance fee for the mining claims listed on this form.

**ROUTINE USE:** (1) Adjudication of the claimant(s) certification of waiver from paying the maintenance fee otherwise required by the Act of August 10, 1993 (107 Stat. 312). (2) Disclosure may be made to appropriate Federal agencies when location is made within the agency's geographic area of responsibility. (3) Information from the record and/or the record will be transferred to the appropriate Federal, State, or local agency, or a member of the public in response to a specific request for pertinent information. (4) Information may also be provided to the

Department of Justice or in a proceeding before a court or adjudicative body; or to Federal, State, local or foreign agencies when needed for enforcement of civil or criminal codes or applicable regulations concerning title rights upon the public land.

**EFFECT OF NOT PROVIDING INFORMATION:** Disclosure of this information is required by the Act of August 10, 1993 (107 Stat. 312) and 43 CFR 3833 for those owner(s) wishing to take the small miners waiver allowed under 43 CFR 3833 and 3850. Failure to supply the information required in this form to support the owner(s) certification of waiver from payment of the otherwise required maintenance fees will result in the waiver being disallowed and the mining claims declared null and void by the Bureau of Land Management (BLM).

The Paperwork Reduction Act of 1980 (44 U.S.C. 3501, et seq.) requires us to tell you that:

This information is being collected to allow the BLM to determine if you qualify for a waiver from the payment of \$100 per mining claim maintenance fee established by the Act of August 10, 1993 (107 Stat. 312) and the implementing regulations at 43 CFR 3833 and 3850. A response to this request is required in accordance with the statute (107 Stat. 312) to retain your benefit.

**BURDEN HOURS STATEMENT**

Public reporting burden for this form is estimated to average 5 minutes per response, including time to review instructions, gathering and maintaining data, and completing and reviewing the form. Direct comments regarding this burden estimate, or any other aspect of this form, to the Department of the Interior, Bureau of Land Management, Information Collection Clearance Officer (871), 1849 C Street, N.W., Washington, D.C. 20240; and the Office of Management and Budget, Paperwork Reduction Project (1004-0114), Washington, D.C. 20503.

**FOR OFFICIAL USE ONLY**





(Owner's Name - Please Print)

(Owner's Signature)

(Street or P.O. Box)

(City)

(State)

(Zip Code)

(Owner's Name - Please Print)

(Owner's Signature)

(Street or P.O. Box)

(City)

(State)

(Zip Code)

(Owner's Name - Please Print)

(Owner's Signature)

(Street or P.O. Box)

(City)

(State)

(Zip Code)

(Owner's Name - Please Print)

(Owner's Signature)

(Street or P.O. Box)

(City)

(State)

(Zip Code)

**INSTRUCTIONS**

1. This certification of waiver from payment of maintenance fees is made under the provisions of the Act of August 10, 1993 (107 Stat. 312 [1993]), and §1744 of Title 43 and §28-28k of Title 30 of the United States Code; and the regulations thereunder (43 CFR 3833 and 3850).
2. This waiver must be filed in advance of the assessment year for which a waiver is sought, but in no event be filed later than the August 31st preceding the assessment year for which the waiver is sought.
3. You must still record your affidavit of assessment work for claims listed and/or Notices of Intention to Hold for any sites listed with the BLM by each December 30th, and the local recording office under State law, as in the past.
4. This waiver must be filed in the BLM State Office where the mining claims are recorded.
5. If the claims and sites are located in more than one State, a separate waiver form must be filed in each State in which they are held. The total number of claims and sites listed on separate waiver forms cannot exceed ten.
6. All claim names and Bureau of Land Management (BLM) serial numbers must be listed for all mining claims and sites for which a waiver is sought.

7. All owners and their addresses must be listed.
8. This waiver form must be signed by all of the owners or their designated agent. If an agent is designated, a statement appointing the agent, must be submitted with this certification, if a designation of agent is not currently on file with the BLM State office where your claims and sites are recorded.
9. Mining claims and sites held by a husband and wife, either jointly or individually, or their children under the age of discretion, shall be counted towards the 10 claim limit. Mining claims and sites held in co-ownership, or by an association of locators, by a partnership, or by a corporation shall be counted towards the 10 claim limit for claimants that have an interest in these entities.
10. Failure to pay the maintenance fee or meet the requirements for waiver from payment of the maintenance fee by any August 31st deadline for the following assessment year shall cause the mining claims and sites to be declared null and void.

**NOTICE**

The Privacy Act of 1974 and the regulation in 43 CFR 2.48(d) provide that you be furnished the following information in connection with the information required by this certification of exemption from rental fees form.

**AUTHORITY:** 30 U.S.C. 28-28e; 43 U.S.C. 1201, 1740, and 1744; and the Act of August 10, 1993 (107 Stat. 312); 43 CFR 3833 and 3850.

**PRINCIPLE PURPOSE:** This information is to be used to verify that the owner(s) of a mining claim has complied with the Act of August 10, 1993 (107 Stat. 312), and is entitled to perform assessment work in lieu of paying the maintenance fee for the mining claims listed on this form.

**ROUTINE USE:** (1) Adjudication of the claimant(s) certification of waiver from paying the maintenance fee otherwise required by the Act of August 10, 1993 (107 Stat. 312). (2) Disclosure may be made to appropriate Federal agencies when location is made within the agency's geographic area of responsibility. (3) Information from the record and/or the record will be transferred to the appropriate Federal, State, or local agency, or a member of the public in response to a specific request for pertinent information. (4) Information may also be provided to the

Department of Justice or in a proceeding before a court or adjudicative body; or to Federal, State, local or foreign agencies when needed for enforcement of civil or criminal codes or applicable regulations concerning title rights upon the public land.

**EFFECT OF NOT PROVIDING INFORMATION:** Disclosure of this information is required by the Act of August 10, 1993 (107 Stat. 312) and 43 CFR 3833 for those owner(s) wishing to take the small miners waiver allowed under 43 CFR 3833 and 3850. Failure to supply the information required in this form to support the owner(s) certification of waiver from payment of the otherwise required maintenance fees will result in the waiver being disallowed and the mining claims declared null and void by the Bureau of Land Management (BLM).

The Paperwork Reduction Act of 1980 (44 U.S.C. 3501, et seq.) requires us to tell you that:

This information is being collected to allow the BLM to determine if you qualify for a waiver from the payment of \$100 per mining claim maintenance fee established by the Act of August 10, 1993 (107 Stat. 312) and the implementing regulations at 43 CFR 3833 and 3850. A response to this request is required in accordance with the statute (107 Stat. 312) to retain your benefit.

**BURDEN HOURS STATEMENT**

Public reporting burden for this form is estimated to average 5 minutes per response, including time to review instructions, gathering and maintaining data, and completing and reviewing the form. Direct comments regarding this burden estimate, or any other aspect of this form, to the Department of the Interior, Bureau of Land Management, Information Collection Clearance Officer (871), 1849 C Street, N.W., Washington, D.C. 20240; and the Office of Management and Budget, Paperwork Reduction Project (1004-0114), Washington, D.C. 20503.

**FOR OFFICIAL USE ONLY**

APR 11 10 30 AM '99  
 RECEIVED  
 BUREAU OF LAND MANAGEMENT  
 DENVER, COLORADO



Dec 21 10 31 AM '98

ARIZONA  
STATE OFFICE  
PHOENIX, ARIZONA

REQUEST OF  
TIERNEY, T E  
CHRISTINE RHODES-RECORDER  
FEE : 15.00 PAGES : 2

Return Document to:

For BLM Use Only

AZ-3850-1 (July 1992)

T.E. Tierney  
P.O. Box 1415  
Sierra Vista  
AZ 85636  
Telephone # ( )-

3021002
293158
137407

**AFFIDAVIT OF PERFORMANCE OF ANNUAL WORK**

Also fill in ITEMS 1 through 9 and the reverse side of this document.

CHECK  
ONE

**NOTICE OF INTENTION TO HOLD**

I intend to hold the claim(s) /site(s) listed on the reverse side of this document for the calendar year 19\_\_\_. Also fill in ITEMS 1 through 4 and ITEM 9.

NOTICES OF INTENTION TO HOLD ARE FOR MILL SITES AND TUNNEL SITES OR FOR MINING CLAIMS WHEN ASSESSMENT WORK HAS NOT BEEN DONE, REGARDLESS OF WHETHER THE ANNUAL ASSESSMENT HAS BEEN SUSPENDED, DEFERRED, OR NOT YET ACCRUED. THE FILING OF A NOTICE OF INTENTION TO HOLD SHALL NOT RELIEVE THE OWNER OF COMPLYING WITH FEDERAL AND STATE LAWS PERTAINING TO THE PERFORMANCE OF ANNUAL ASSESSMENT WORK. NOTICES OF INTENTION TO HOLD FOR MILL SITES OR TUNNEL SITES NEED NOT BE COUNTY RECORDED. FOR MINING CLAIMS THE FORM FILED WITH BLM MUST BE IDENTICAL TO THE ONE THAT WAS OR WILL BE FILED WITH THE COUNTY.

Evidence of Annual Assessment Work or a Notice of Intention to Hold must be filed each calendar year following the calendar year in which the Claim/site was located.

ALL CLAIMS LISTED ON A SINGLE AFFIDAVIT MUST BE CONTIGUOUS.

1. State of Arizona, County of Cochise SS:  
2. I, (Name) Thomas E. Tierney  
3. Reside at (Address) 5565 Calle Marne  
City Sierra Vista, County Cochise, State AZ, Zip 85635  
being duly sworn, deposes and says that he/she is a citizen of the United States, more than eighteen years of age, that all of the facts set forth in this affidavit/notice, subject to the provisions and penalties of 18 USC 1001 pertaining to the filing of false, fictitious, or fraudulent statements with the United States, are true and correct according to the best of my knowledge, information and belief.

4. Owner's Name and Address (If not shown in Items 1-3 above) CHECK HERE IF THIS IS A CHANGE OF ADDRESS   
Thomas E. Tierney  
P.O. Box 1415  
Sierra Vista AZ 85636

5. That I am personally acquainted with the mining claim(s). The work and improvements were made by and at the expense of the owner(s) of said claim(s). Said contiguous group of claims, listed on the reverse side of this document, are situated in the Hartford Mining District, Cochise County, Arizona

6. That between the dates starting at 12 o'clock noon on September 1, 1997 and ending at 12 o'clock noon on September 1, 1998 at least \$ 100.00 dollars worth of work and improvements were done and performed upon said claim(s) or upon one or more of a contiguous group of claims for the benefit of all, or wholly or partly outside of a contiguous group of claims for the benefit of all, not including the location work.

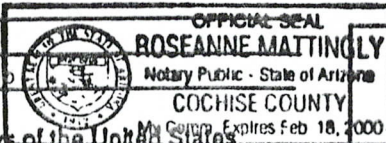
7. That the following persons were employed to perform the work and improvements described herein: Thomas E. Tierney

8. That the work and improvements performed were: Stream bed and bank were searched with metal detector, samples were taken, panned and checked for gold.

9. Dated 12-3-98, Signature Thomas E. Tierney

SUBSCRIBED AND SWORN TO before me, a Notary Public, this 3rd day of Dec 19 98  
by Thomas E. Tierney

Notary Public Roseanne Mattingly  
MY COMMISSION EXPIRES 2-18-2000



For BLM Use Only

This form is for the purpose of complying with the laws of the United States Department of the Interior, Bureau of Land Management and the State of Arizona pertaining to assessment work and/or a notice of intention to hold. 30 USC 28, 43 CFR 3833.2, ARS 27-208. Subject to Paperwork Reduction Act and Privacy Act statements available at the BLM AZ State Office. The form is not copyrighted. It may be reproduced without restriction.

VERIFIED  
DEC 22 1998

ENTERED IN COMPUTER



If the claims/sites have consecutive BLM #'s and are in the same Township, Range and Section(s) they may be listed as follows:

SAMPLE 1-10 A MC 19640-49 : Dk/Pg # 1025/1-10 (or) 4N 20W 36  
RECORDING # 9106173-82

CLAIM/SITE NAME	SERIAL NUMBER	Dkt/Pg or Recording # of ORIGINAL LOCATION NOTICE I	TWN SHP	RNG	SEC(S)
1. TNT 2	A MC 293158		24S	20E	1
2. TNT 2	A MC 137407		24S	21E	6
3.	A MC				
4.	A MC				
5.	A MC				
6.	A MC				
7.	A MC				
8.	A MC				
9.	A MC				
10.	A MC				
11.	A MC				
12.	A MC				
13.	A MC				
14.	A MC				
15.	A MC				
16.	A MC				
17.	A MC				
18.	A MC				
19.	A MC				
20.	A MC				
21.	A MC				
22.	A MC				
23.	A MC				
24.	A MC				
25.	A MC				
26.	A MC				
27.	A MC				
28.	A MC				
29.	A MC				
30.	A MC				

FILE WITH: BUREAU OF LAND MANAGEMENT, 222 NORTH CENTRAL AVENUE, PHOENIX, AZ 85004-2203 and the respective county recorder, ON OR BEFORE DECEMBER 30th (NOT THE 31st), BLM REQUIRES A \$5.00 NONREFUNDABLE SERVICE CHARGE FOR EACH MINING CLAIM, MILL SITE OR TUNNEL SITE, ANNUAL FILLINGS THAT ARE NOT ACCOMPANIED BY PROPER SERVICE CHARGES WILL BE RETURNED WITHOUT FURTHER ACTION BY BLM.





REQUEST OF  
 TIERNEY, T E  
 CHRISTINE RHODES-RECORDER  
 FEE : 15.00 PAGES : 2

Return Document to:

For BLM Use Only

AZ-3850-1 (July 1992)

John Tierney  
P.O. Box 1415  
Sierra Vista  
AZ, 85636


Telephone # ( )-

CHECK ONE

AFFIDAVIT OF PERFORMANCE OF ANNUAL WORK

Also fill in ITEMS 1 through 9 and the reverse side of this document.

NOTICE OF INTENTION TO HOLD

I intend to hold the claim(s) /site(s) listed on the reverse side of this document for the calendar year 19\_\_\_\_. Also fill in ITEMS 1 through 4 and ITEM 9.

NOTICES OF INTENTION TO HOLD ARE FOR MILL SITES AND TUNNEL SITES OR FOR MINING CLAIMS WHEN ASSESSMENT WORK HAS NOT BEEN DONE, REGARDLESS OF WHETHER THE ANNUAL ASSESSMENT HAS BEEN SUSPENDED, DEFERRED, OR NOT YET ACCRUED. THE FILING OF A NOTICE OF INTENTION TO HOLD SHALL NOT RELIEVE THE OWNER OF COMPLYING WITH FEDERAL AND STATE LAWS PERTAINING TO THE PERFORMANCE OF ANNUAL ASSESSMENT WORK. NOTICES OF INTENTION TO HOLD FOR MILL SITES OR TUNNEL SITES NEED NOT BE COUNTY RECORDED. FOR MINING CLAIMS THE FORM FILED WITH BLM MUST BE IDENTICAL TO THE ONE THAT WAS OR WILL BE FILED WITH THE COUNTY.

Evidence of Annual Assessment Work or a Notice of Intention to Hold must be filed each calendar year following the calendar year in which the Claim/site was located.

ALL CLAIMS LISTED ON A SINGLE AFFIDAVIT MUST BE CONTIGUOUS.

1. State of Arizona, County of Cochise 35:  
 2. I, (Name) Thomas E. Tierney  
 3. Reside at (Address) 5565 Calle Mano  
 City Sierra Vista, County Cochise, State AZ, Zip 85635

being duly sworn, deposes and says that he/she is a citizen of the United States, more than eighteen years of age, that all of the facts set forth in this affidavit/notice, subject to the provisions and penalties of 18 USC 1001 pertaining to the filing of false, fictitious, or fraudulent statements with the United States, are true and correct according to the best of my knowledge, information and belief.

4. Owner's Name and Address (If not shown in Items 1-3 above) CHECK HERE IF THIS IS A CHANGE OF ADDRESS   
Thomas E. Tierney  
P.O. Box 1415  
Sierra Vista AZ 85636

5. That I am personally acquainted with the mining claim(s). The work and improvements were made by and at the expense of the owner(s) of said claim(s). Said contiguous group of claims, listed on the reverse side of this document, are situated in the Adel Ford Mining District, Cochise County, Arizona

6. That between the dates starting at 12 o'clock noon on September 1, 1997 and ending at 12 o'clock noon on September 1, 1998 at least \$ 100.00 dollars worth of work and improvements were done and performed upon said claim(s) or upon one or more of a contiguous group of claims for the benefit of all, or wholly or partly outside of a contiguous group of claims for the benefit of all, not including the location work.

7. That the following persons were employed to perform the work and improvements described herein: Thomas E. Tierney

8. That the work and improvements performed were: Streambed and Bank were checked with metal detector and samples were taken and analyzed for amount of gold.

9. Dated 12-3-98, Signature Thomas E. Tierney

SUBSCRIBED AND SWORN TO before me, a Notary Public, this 3 day of December 1998

by Thomas E. Tierney  
 Notary Public Rae Mestas  
 MY COMMISSION EXPIRES 2-18-2000



For BLM Use Only

VERIFIED  
 DEC 22 1998

RECEIVED  
 BUREAU OF  
 LAND MANAGEMENT  
 DEC 21 10 31 AM '98

ENTERED IN COMPUTER

This form is for the purpose of complying with the laws of the United States Department of the Interior, Bureau of Land Management and the State of Arizona pertaining to assessment work and/or a notice of intention to hold. 30 USC 28, 43 CFR 3833.2, ARS 27-208. Subject to Paperwork Reduction Act and Privacy Act statements available at the BLM AZ State Office. The form is not copyrighted. It may be reproduced without restriction.

If the claims/sites have consecutive BLM #'s and are in the same Township, Range and Section(s) they may be listed as follows:

SAMPLE 1-10      A MC 19640-49      ;      Dkt/Pg # 1025/1-10 (or)      4N      20W      36  
 RECORDING # 9106173-82

CLAIM/SITE NAME	SERIAL NUMBER	Dkt/Pg or Recording # of ORIGINAL LOCATION NOTICE I	TWN SHP	RNG	SEC(S)
1. Big Foot #1	A MC 302602		23S	20E	24
2. Big Foot #2	A MC 302603		23S	20E	24
3. Big Foot #3	A MC 302604		23S	20E	23-24
4.	A MC				
5.	A MC				
6.	A MC				
7.	A MC				
8.	A MC				
9.	A MC				
10.	A MC				
11.	A MC				
12.	A MC				
13.	A MC				
14.	A MC				
15.	A MC				
16.	A MC				
17.	A MC				
18.	A MC				
19.	A MC				
20.	A MC				
21.	A MC				
22.	A MC				
23.	A MC				
24.	A MC				
25.	A MC				
26.	A MC				
27.	A MC				
28.	A MC				
29.	A MC				
30.	A MC				

**FILE WITH: BUREAU OF LAND MANAGEMENT, 222 NORTH CENTRAL AVENUE, PHOENIX, AZ 85004-2203 and the respective county recorder, ON OR BEFORE DECEMBER 30th (NOT THE 31st), BLM REQUIRES A \$5.00 NONREFUNDABLE SERVICE CHARGE FOR EACH MINING CLAIM, MILL SITE OR TUNNEL SITE. ANNUAL FILLINGS THAT ARE NOT ACCOMPANIED BY PROPER SERVICE CHARGES WILL BE RETURNED WITHOUT FURTHER ACTION BY BLM.**

UNITED STATES  
DEPARTMENT OF THE INTERIOR  
BUREAU OF LAND MANAGEMENT

RECEIPT AND ACCOUNTING ADVICE

NO. 2443842

CD/AZ

12/31/88

Subject: AFFIDAVITS OF ASSESSMENT WORK (5) 2 2 12 35.00

Applicant:

THOMAS B. TIERNEY  
40 BOX 1415  
SCOTTSDALE ARIZ 85236

OK 1699

Remitter: 500 379-3294

Assignor:

LEASE MANAGEMENT DATA									
<input type="checkbox"/> NEW <input type="checkbox"/> UPDATE <input type="checkbox"/> PAYMENT									
ORIGINAL SERIAL NO.	ASG.	TYPE	ST.	CTY.	FUND SYMBOL			ACRES/UNITS	RATE
APR 293158 ET AL									
AMOUNT	ANV. DATE	EXP. DATE	BILL CYC.	S/C	DISTRICT	NEXT BILL	MISC. DATA	U of M	ACTUAL UNITS
ASSIGNMENT SERIAL NO.	ASG.	TYPE	ST.	CTY.	FUND SYMBOL			ACRES/UNITS	RATE
AMOUNT	ANV. DATE	EXP. DATE	BILL CYC.	S/C	DISTRICT	NEXT BILL	MISC. DATA	U of M	ACTUAL UNITS

APPLY REMITTANCE

ACTION	FUND SYMBOL	CTY.	AMOUNT
FILING FEE			
RENTAL			
UNEARNED			
REFUND			
TOTAL			
AMOUNT DUE			

Remarks:

BY: \_\_\_\_\_ DATE: \_\_\_\_\_

- Lease in Escrow?
- KGS?                      Of Interest?
- Auto Escalates?            Operating Rights?
- Auto Renew?                Operator
- Bond Filed?

FOR MMS USE ONLY		
BILLEE		FOREST REFUGE
NUMBER		
OCS SECTION		
CODE		



MAINTENANCE FEE PAYMENT WAIVER CERTIFICATION

This small miner waiver is filed to hold the claims/sites listed below for the assessment year beginning at noon on the first September 1 following the official filing of this form with BLM.

The undersigned owner(s) of the mining claims/sites listed below hereby certify under penalty of 18 U.S.C. 1001 and 43 U.S.C. 1212 that:

I/We control, or will control, ten or fewer mining claims/sites located and maintained on Federal land in the United States of America on the August 31 that is one day before the beginning of the assessment year indicated in line one above.

I/We have/will performed/performance assessment work upon the claims listed below for the current assessment year as of the August 31 indicated in line three above. This work meets the requirements of the General Mining Law of 1872, as amended; the Act of August 10, 1993; and the regulations at 43 CFR 3833 and 3850. Such work will be described on our affidavit of labor.

293158  
137407

The mining claims and sites for which the above waiver from payment of the maintenance fees is made are:

CLAIM NAME	BLM RECORDATION SERIAL NUMBER
1. TNT # 2	AMC-293158
2. TNT # 2	AMC 137407
3.	
4.	
5.	
6.	
7.	
8.	
9.	
10.	

All owner(s) of the above mining claims and sites are filing for this waiver.

I/We understand and acknowledge that pursuant to 43 U.S.C. 1212 and 18 U.S.C. 1001, the filing of a false, fictitious, or fraudulent document with the Bureau of Land Management may result in a fine of up to \$10,000, a prison term not to exceed five years, or both.

Thomas E Tierney  
(Owner's Name - Please Print)  
P.O. Box 1415  
(Street or P.O. Box)

Thomas E Tierney  
(Owner's Signature)  
Sierra Vista AZ 85636  
(City) (State) (Zip Code)

(Owner's Name - Please Print)  
(Street or P.O. Box)

(Owner's Signature)  
(City) (State) (Zip Code)

(Owner's Name - Please Print)  
(Street or P.O. Box)

(Owner's Signature)  
(City) (State) (Zip Code)

(Owner's Name - Please Print)  
(Street or P.O. Box)

(Owner's Signature)  
(City) (State) (Zip Code)

ENTERED IN COMPUTER

VERIFIED

RM 8/13/98

AUG 14 1998

_____ (Owner's Name - Please Print)	_____ (Owner's Signature)
_____ (Street or P.O. Box)	_____ (City) _____ (State) _____ (Zip Code)
_____ (Owner's Name - Please Print)	_____ (Owner's Signature)
_____ (Street or P.O. Box)	_____ (City) _____ (State) _____ (Zip Code)
_____ (Owner's Name - Please Print)	_____ (Owner's Signature)
_____ (Street or P.O. Box)	_____ (City) _____ (State) _____ (Zip Code)
_____ (Owner's Name - Please Print)	_____ (Owner's Signature)
_____ (Street or P.O. Box)	_____ (City) _____ (State) _____ (Zip Code)

**INSTRUCTIONS**

1. This certification of waiver from payment of maintenance fees is made under the provisions of the Act of August 10, 1993 (107 Stat. 312 [1993]), and §1744 of Title 43 and §28-28k of Title 30 of the United States Code; and the regulations thereunder (43 CFR 3833 and 3850).
2. This waiver must be filed in advance of the assessment year for which a waiver is sought, but in no event be filed later than the August 31st preceding the assessment year for which the waiver is sought.
3. You must still record your affidavit of assessment work for claims listed and/or Notices of Intention to Hold for any sites listed with the BLM by each December 30th, and the local recording office under State law, as in the past.
4. This waiver must be filed in the BLM State Office where the mining claims are recorded.
5. If the claims and sites are located in more than one State, a separate waiver form must be filed in each State in which they are held. The total number of claims and sites listed on separate waiver forms cannot exceed ten.
6. All claim names and Bureau of Land Management (BLM) serial numbers must be listed for all mining claims and sites for which a waiver is sought.
7. All owners and their addresses must be listed.
8. This waiver form must be signed by all of the owners or their designated agent. If an agent is designated, a statement appointing the agent, must be submitted with this certification, if a designation of agent is not currently on file with the BLM State office where your claims and sites are recorded.
9. Mining claims and sites held by a husband and wife, either jointly or individually, or their children under the age of discretion, shall be counted towards the 10 claim limit. Mining claims and sites held in co-ownership, or by an association of locators, by a partnership, or by a corporation shall be counted towards the 10 claim limit for claimants that have an interest in these entities.
10. Failure to pay the maintenance fee or meet the requirements for waiver from payment of the maintenance fee by any August 31st deadline for the following assessment year shall cause the mining claims and sites to be declared null and void.

**NOTICE**

The Privacy Act of 1974 and the regulation in 43 CFR 2.48(d) provide that you be furnished the following information in connection with the information required by this certification of exemption from rental fees form.

**AUTHORITY:** 30 U.S.C. 28-28e; 43 U.S.C. 1201, 1740, and 1744; and the Act of August 10, 1993 (107 Stat. 312); 43 CFR 3833 and 3850.

**PRINCIPLE PURPOSE:** This information is to be used to verify that the owner(s) of a mining claim has complied with the Act of August 10, 1993 (107 Stat. 312), and is entitled to perform assessment work in lieu of paying the maintenance fee for the mining claims listed on this form.

**ROUTINE USE:** (1) Adjudication of the claimant(s) certification of waiver from paying the maintenance fee otherwise required by the Act of August 10, 1993 (107 Stat. 312). (2) Disclosure may be made to appropriate Federal agencies when location is made within the agency's geographic area of responsibility. (3) Information from the record and/or the record will be transferred to the appropriate Federal, State, or local agency, or a member of the public in response to a specific request for pertinent information. (4) Information may also be provided to the

**BURDEN HOURS STATEMENT**

Public reporting burden for this form is estimated to average 5 minutes per response, including time to review instructions, gathering and maintaining data, and completing and reviewing the form. Direct comments regarding this burden estimate, or any other aspect of this form, to the Department of the Interior, Bureau of Land Management, Information Collection Clearance Officer (871), 1849 C Street, N.W., Washington, D.C. 20240; and the Office of Management and Budget, Paperwork Reduction Project (1004-0114), Washington, D.C. 20503.

Department of Justice or in a proceeding before a court or adjudicative body; or to Federal, State, local or foreign agencies when needed for enforcement of civil or criminal codes or applicable regulations concerning title rights upon the public land.

**EFFECT OF NOT PROVIDING INFORMATION:** Disclosure of this information is required by the Act of August 10, 1993 (107 Stat. 312) and 43 CFR 3833 for those owner(s) wishing to take the small miners waiver allowed under 43 CFR 3833 and 3850. Failure to supply the information required in this form to support the owner(s) certification of waiver from payment of the otherwise required maintenance fees will result in the waiver being disallowed and the mining claims declared null and void by the Bureau of Land Management (BLM).

The Paperwork Reduction Act of 1980 (44 U.S.C. 3501, et seq.) requires us to tell you that:

This information is being collected to allow the BLM to determine if you qualify for a waiver from the payment of \$100 per mining claim maintenance fee established by the Act of August 10, 1993 (107 Stat. 312) and the implementing regulations at 43 CFR 3833 and 3850. A response to this request is required in accordance with the statute (107 Stat. 312) to retain your benefit.

**FOR OFFICIAL USE ONLY**

RECEIVED  
 BUREAU OF  
 LAND MANAGEMENT  
 AUG 7 9 10 AM '98  
 ARIZONA  
 STATE OFFICE  
 PHOENIX, ARIZONA



THOMAS TIERNY  
P.O. Box 141  
Sierra Vista AZ 85636  
Telephone # (520) 378-3294

2 x 5 = 10.00  
AMS

DEC 08 1997 10  
# 5 P 1  
293158  
137407

**AFFIDAVIT OF PERFORMANCE OF ANNUAL WORK**  
Also fill in ITEMS 1 through 9 and the reverse side of this document.  
**CHECK ONE**  
 **NOTICE OF INTENTION TO HOLD**

I intend to hold the claim(s) /site(s) listed on the reverse side of this document for the calendar year 19\_\_\_. Also fill in ITEMS 1 through 4 and ITEM 9.

NOTICES OF INTENTION TO HOLD ARE FOR MILL SITES AND TUNNEL SITES OR FOR MINING CLAIMS WHEN ASSESSMENT WORK HAS NOT BEEN DONE, REGARDLESS OF WHETHER THE ANNUAL ASSESSMENT HAS BEEN SUSPENDED, DEFERRED, OR NOT YET ACCRUED. THE FILING OF A NOTICE OF INTENTION TO HOLD SHALL NOT RELIEVE THE OWNER OF COMPLYING WITH FEDERAL AND STATE LAWS PERTAINING TO THE PERFORMANCE OF ANNUAL ASSESSMENT WORK. NOTICES OF INTENTION TO HOLD FOR MILL SITES OR TUNNEL SITES NEED NOT BE COUNTY RECORDED. FOR MINING CLAIMS THE FORM FILED WITH BLM MUST BE IDENTICAL TO THE ONE THAT WAS OR WILL BE FILED WITH THE COUNTY.

Evidence of Annual Assessment Work or a Notice of Intention to Hold must be filed each calendar year following the calendar year in which the Claim/site was located.

ALL CLAIMS LISTED ON A SINGLE AFFIDAVIT MUST BE CONTIGUOUS.

1. State of Arizona, County of Cochise ss:  
2. I, (Name) Thomas E. Tierney  
3. Reside at (Address) 5565 Calle Moreno  
City Sierra Vista, County Cochise, State AZ, Zip 85635

being duly sworn, deposes and says that he/she is a citizen of the United States, more than eighteen years of age, that all of the facts set forth in this affidavit/notice, subject to the provisions and penalties of 18 USC 1001 pertaining to the filing of false, fictitious, or fraudulent statements with the United States, are true and correct according to the best of my knowledge, information and belief.

4. Owner's Name and Address (If not shown in items 1-3 above) CHECK HERE IF THIS IS A CHANGE OF ADDRESS   
Thomas E. Tierney  
P.O. Box 141  
Sierra Vista AZ 85636

5. That I am personally acquainted with the mining claim(s). The work and improvements were made by and at the expense of the owner(s) of said claim(s). Said contiguous group of claims, listed on the reverse side of this document, are situated in the Hartford Mining District, Cochise County, Arizona

6. That between the dates starting at 12 o'clock noon on September 1, 19 96 and ending at 12 o'clock noon on September 1, 19 97 at least \$ 100.00 dollars worth of work and improvements were done and performed upon said claim(s) or upon one or more of a contiguous group of claims for the benefit of all, or wholly or partly outside of a contiguous group of claims for the benefit of all, not including the location work.

7. That the following persons were employed to perform the work and improvements described herein: Thomas E. Tierney

8. That the work and improvements performed were: A shaft was sunk in the old staked bed samples taken, sides were searched with metal detectors, more samples were taken and all samples were analyzed for Gold.

9. Dated 12-5-97 Signature Thomas E. Tierney

SUBSCRIBED AND SWORN TO before me, a Notary Public, ROSEANNE MATTINGLY of Sierra Vista 19 97  
by Thomas E. Tierney  
Notary Public Roseanne Mattingly  
MY COMMISSION EXPIRES Feb 16, 2000



For BLM Use Only  
RECEIVED  
BUREAU OF  
LAND MANAGEMENT  
ARIZONA  
STATE OFFICE  
HOENIX, ARIZONA  
DEC 24 9 53 AM '97

This form is for the purpose of complying with the laws of the United States Department of the Interior, Bureau of Land Management and the State of Arizona pertaining to assessment work and/or a notice of intention to hold. 30 USC 28, 43 CFR 3833.2, ARS 27-208. Subject to Paperwork Reduction Act and Privacy Act statements available at the BLM AZ State Office. The form is not copyrighted. It may be reproduced without restriction.

VERIFIED  
ENTERED IN COMPUTER  
1/19/98  
BS




CLAIM/SITE NAME	SERIAL NUMBER	Dkt/Pg or Recording # of ORIGINAL LOCATION NOTICE#	TWN SHP	RNG	SEC(S)
1. TNT # 1	A MC 293158		24S	20E	1
2. TNT # 2	A MC 137407		24S	21E	6
3.	A MC				
4.	A MC				
5.	A MC				
6.	A MC				
7.	A MC				
8.	A MC				
9.	A MC				
10.	A MC				
11.	A MC				
12.	A MC				
13.	A MC				
14.	A MC				
15.	A MC				
16.	A MC				
17.	A MC				
18.	A MC				
19.	A MC				
20.	A MC				
21.	A MC				
22.	A MC				
23.	A MC				
24.	A MC				
25.	A MC				
26.	A MC				
27.	A MC				
28.	A MC				
29.	A MC				
30.	A MC				



FEE # 971231630  
 OFFICIAL RECORDS  
 COCHISE COUNTY  
 DATE 12/08/97 HOUR 10

REQUEST OF  
 TIERNEY, T E  
 CHRISTINE RHODES-RECORDER  
 FEE : 15.00 PAGES : 2



**FILE WITH: BUREAU OF LAND MANAGEMENT; 222 NORTH CENTRAL AVENUE, PHOENIX, AZ 85004-2203 and the respective county recorder, ON OR BEFORE DECEMBER 30th (NOT THE 31st). BLM REQUIRES A \$5.00 NONREFUNDABLE SERVICE CHARGE FOR EACH MINING CLAIM, MILL SITE OR TUNNEL SITE. ANNUAL FILLINGS THAT ARE NOT ACCOMPANIED BY PROPER SERVICE CHARGES WILL BE RETURNED WITHOUT FURTHER ACTION BY BLM.**

UNITED STATES  
DEPARTMENT OF THE INTERIOR  
BUREAU OF LAND MANAGEMENT

RECEIPT AND ACCOUNTING ADVICE

NO. 2388502 04

TC/AZ 12/24/97

Subject: AFFIDAVITS OF ASSESSMENT WORK - 5

2 10 12

25.00

Applicant:

THOMAS E TIERNEY  
BOX 1415  
SIERRA VISTA AZ

~~95636~~  
95636

Remitter: CK 1381  
520 378-3294

Assignor:

LEASE MANAGEMENT DATA  NEW  UPDATE  PAYMENT

ORIGINAL SERIAL NO.	ASG.	TYPE	ST.	CTY.	FUND SYMBOL	ACRES/UNITS	RATE
AMC 293158, ET AL							

AMOUNT	ANV. DATE	EXP. DATE	BILL CYC.	S/C	DISTRICT	NEXT BILL	MISC. DATA	U of M	ACTUAL UNITS

ASSIGNMENT SERIAL NO.	ASG.	TYPE	ST.	CTY.	FUND SYMBOL	ACRES/UNITS	RATE

AMOUNT	ANV. DATE	EXP. DATE	BILL CYC.	S/C	DISTRICT	NEXT BILL	MISC. DATA	U of M	ACTUAL UNITS

APPLY REMITTANCE			
ACTION	FUND SYMBOL	CTY.	AMOUNT
FILING FEE			
RENTAL			
UNEARNED			
REFUND			
TOTAL			
AMOUNT DUE			

Remarks:

BY: \_\_\_\_\_ DATE: \_\_\_\_\_

Lease in Escrow?  
 KGS? Of Interest?  
 Auto Escalates? Operating Rights?  
 Auto Renew? Operator  
 Bond Filed?

**FOR MMS USE ONLY**

BILLEE NUMBER	FOREST REFUGE
OCS SECTION CODE	



DEPARTMENT OF THE INTERIOR  
BUREAU OF LAND MANAGEMENT

FORM APPROVED  
OMB NO. 1004-0114  
Expires: March 31, 1997

MAINTENANCE FEE PAYMENT WAIVER CERTIFICATION

123

This small miner waiver is filed to hold the claims/sites listed below for the assessment year beginning at noon on the first September 1 following the official filing of this form with BLM.

The undersigned owner(s) of the mining claims/sites listed below hereby certify under penalty of 18 U.S.C. 1001 and 43 U.S.C. 1212 that:

I/We control, or will control, ten or fewer mining claims/sites located and maintained on Federal land in the United States of America on the August 31 that is one day before the beginning of the assessment year indicated in line one above.

I/We have/will performed/performed assessment work upon the claims listed below for the current assessment year as of the August 31 indicated in line three above. This work meets the requirements of the General Mining Law of 1872, as amended; the Act of August 10, 1993; and the regulations at 43 CFR 3833 and 3850. Such work will be described on our affidavit of labor.

293158

137407

The mining claims and sites for which the above waiver from payment of the maintenance fees is made are:

CLAIM NAME	BLM RECORDATION SERIAL NUMBER
1. TNT # 1	AMC 293158
2. TNT # 2	AMC 137407
3.	
4.	
5.	
6.	
7.	
8.	
9.	
10.	

All owner(s) of the above mining claims and sites are filing for this waiver.

I/We understand and acknowledge that pursuant to 43 U.S.C. 1212 and 18 U.S.C. 1001, the filing of a false, fictitious, or fraudulent document with the Bureau of Land Management may result in a fine of up to \$10,000, a prison term not to exceed five years, or both.

Thomas E. Tierney (Owner's Name - Please Print)      Thomas E. Tierney (Owner's Signature)  
P.O. Box 1415 (Street or P.O. Box)      Sierra Vista AZ 85636 (City) (State) (Zip Code)

\_\_\_\_\_ (Owner's Name - Please Print)      \_\_\_\_\_ (Owner's Signature)  
 \_\_\_\_\_ (Street or P.O. Box)      \_\_\_\_\_ (City) (State) (Zip Code)

\_\_\_\_\_ (Owner's Name - Please Print)      \_\_\_\_\_ (Owner's Signature)  
 \_\_\_\_\_ (Street or P.O. Box)      \_\_\_\_\_ (City) (State) (Zip Code)

\_\_\_\_\_ (Owner's Name - Please Print)      \_\_\_\_\_ (Owner's Signature)  
 \_\_\_\_\_ (Street or P.O. Box)      8/5/97 (City) (State) (Zip Code)

ENTERED IN COMPUTER



MAY 1 TO:  
T.E. Tierney  
P.O. Box 1415  
Sierra Vista

DEC 2 1996  
am 5+  
p-2

AZ-3850-1 (August 1985)  
OMB No. 1004-0114  
Expires: May 31, 1991

293158  
137407

United States Department of the Interior Bureau of Land Management  
**AFFIDAVIT OF PERFORMANCE OF ANNUAL WORK  
AND/OR NOTICE OF INTENTION TO HOLD**  
(ALL CLAIMS LISTED ON A SINGLE AFFIDAVIT MUST BE CONTIGUOUS)

Evidence of Annual Assessment Work or a Notice of Intention to Hold must be filed each calendar year following the calendar year in which the claim/site was located.

FOR AN AFFIDAVIT OF LABOR, FILL IN ALL ITEMS EXCEPT ITEM 5. FOR A NOTICE OF INTENTION TO HOLD, FILL IN ONLY ITEMS THROUGH 5 AND ITEM 10. NOTICES OF INTENTION TO HOLD FOR MILL SITES OR TUNNEL SITES DO NOT NEED TO BE COUNTED, RECORDED OR NOTARIZED. FOR MINING CLAIMS THE FORM FILED WITH BLM MUST BE IDENTICAL TO THE ONE THAT WAS OR WILL BE FILED WITH THE COUNTY. FILE ON OR BEFORE DECEMBER 30th (NOT THE 31st). WHEN FILING, BLM REQUIRES A \$5.00 NONREFUNDABLE SERVICE CHARGE FOR EACH MINING CLAIM, MILL SITE OR TUNNEL SITE.

1. State of Arizona, County of Cochise ss:  
2. I, (Name) Thomas E. Tierney  
3. Reside at (Address) 5565 Calle Manana  
City Sierra Vista, County Cochise, State Aza, Zip 85635

being duly sworn, deposes and says that he/she is a citizen of the United States, more than eighteen years of age, that all of the facts set forth in this affidavit/notice, subject to the provisions and penalties of 18 USC 1001 pertaining to the filing of false, fictitious, or fraudulent statements with the United States, are true and correct according to the best of my knowledge, information and belief.

4. Owner's Name and Address (if not shown above) CHECK HERE IF THIS IS A CHANGE OF ADDRESS   
Thomas E. Tierney  
P.O. Box 1415  
Sierra Vista Az. 85636

5. NOTE, THIS ITEM SHOULD ONLY BE FILLED IN IF THIS IS A NOTICE OF INTENTION TO HOLD. NOTICES OF INTENTION TO HOLD ARE FOR MILL SITES AND TUNNEL SITES OR FOR MINING CLAIMS WHEN ASSESSMENT WORK HAS NOT BEEN DONE REGARDLESS OF WHETHER THE ANNUAL ASSESSMENT HAS BEEN SUSPENDED, DEFERRED, OR NOT YET ACCRUED. THE FILING OF A NOTICE OF INTENTION TO HOLD SHALL NOT RELIEVE THE OWNER OF COMPLYING WITH FEDERAL AND STATE LAWS PERTAINING TO THE PERFORMANCE OF ANNUAL ASSESSMENT WORK.

I intend to hold the claim(s)/site(s) listed on the reverse side of this document for the calendar year 1996

6. That I am personally acquainted with the mining claim(s). The work and improvements were made by and at the expense of the owner(s) of said claim(s). Said contiguous group of claims listed on the reverse side of this document are situated in the Harford Mining District, Cochise County, Arizona, the location of which is recorded in the office of the County Recorder of said County in: Book(s) \_\_\_\_\_

Page(s) \_\_\_\_\_  
Notice of location is posted in Section(s) 1, 6  
Township(s) 24S, 24S, Range(s) 20E, 21E, GSR Meridian \_\_\_\_\_

7. That between the dates starting at 12 o'clock noon on September 1, 1995 and ending at 12 o'clock noon on September 1, 1996 at least \$ 100.00 dollars worth of work and improvements were done and performed upon said claim(s) or upon one or more of a contiguous group of claims for the benefit of all, or wholly or partly outside of a contiguous group of claims for the benefit of all, not including the location work.

8. That the following persons were employed to perform the work and improvements described herein: Thomas E. Tierney

9. That the work and improvements performed were: Streambed and banks were excavated, samples taken and analyzed for percent of gold with the results being plotted on a map.

10. Dated Jan 96, Signature Thomas E. Tierney  
SUBSCRIBED AND SWORN TO before me, a Notary Public, this 2ND day of DECEMBER, 1996  
by THOMAS E. TIERNEY MY COMMISSION EXPIRES Mar. 14, 2000

ENTERED IN COMPUTER  
12/30/96 SR 923

RECEIVED  
BUREAU OF  
LAND MANAGEMENT

NAME (FOR CLAIM / SITE GROUPS)

SERIAL NUMBERS:

A MC \_\_\_\_\_ Through A MC \_\_\_\_\_  
A MC \_\_\_\_\_ Through A MC \_\_\_\_\_  
A MC \_\_\_\_\_ Through A MC \_\_\_\_\_

ARIZONA  
STATE OFFICE  
PHOENIX

OR LISTED INDIVIDUALLY AS FOLLOWS:

CLAIM/SITE NAME	SERIAL NUMBER	CLAIM/SITE NAME	SERIAL NUMBER
1. TINT # 1	A MC 293158		A MC 31
2. TINT # 2	A MC 137407		A MC 32
3.	A MC		A MC 33
4.	A MC		A MC 34
5.	A MC		A MC 35
6.	A MC		A MC 36
7.	A MC		A MC 37
8.	A MC		A MC 38
9.	A MC		A MC 39
10.	A MC		A MC 40
11.	A MC		A MC 41
12.	A MC		A MC 42
13.	A MC		A MC 43
14.	A MC		A MC 44
15.	A MC		A MC 45
16.	A MC		A MC 46
17.	A MC		A MC 47
18.	A MC		A MC 48
19.	A MC		A MC 49
20.	A MC		A MC 50
21.	A MC		A MC 51
22.	A MC		A MC 52
23.	A MC		A MC 53
24.	A MC		A MC 54
25.	A MC		A MC 55
26.	A MC		A MC 56
27.	A MC		A MC 57
28.	A MC		A MC 58
29.	A MC		A MC 59
30.	A MC		A MC 60



FEE # 961232811  
OFFICIAL RECORDS  
COCHISE COUNTY  
DATE 12/02/96 HOUR 10

REQUEST OF  
TIERNEY, T E  
CHRISTINE RHODES-RECORDER  
FEE : 15.00 PAGES : 2

FILE WITH: Bureau of Land Management, 3707 North 7th Street, P.O. Box 563, Phoenix, Arizona 85011

961232811



UNITED STATES  
DEPARTMENT OF THE INTERIOR  
BUREAU OF LAND MANAGEMENT

RECEIPT AND ACCOUNTING ADVICE

NO. 2296255 04

TS/AZ

12/16/96

Subject: AFFIDAVITS OF ASSESSMENT WORK (5)

2 3 12

25.00

Applicant:

THOMAS E. TIERNEY  
BOX 1415  
SIERRA VISTA, AZ 85636

ADDRESS SAME/ CHECK #6141

Remitter:

Assignor:

LEASE MANAGEMENT DATA									
<input type="checkbox"/> NEW <input type="checkbox"/> UPDATE <input type="checkbox"/> PAYMENT									
ORIGINAL SERIAL NO.	ASG.	TYPE	ST.	CTY.	FUND SYMBOL			ACRES/UNITS	RATE
AMC302602/PTAL									
AMOUNT	ANV. DATE	EXP. DATE	BILL CYC.	S/C	DISTRICT	NEXT BILL	MISC. DATA	U of M	ACTUAL UNITS
ASSIGNMENT SERIAL NO.	ASG.	TYPE	ST.	CTY.	FUND SYMBOL			ACRES/UNITS	RATE
AMOUNT	ANV. DATE	EXP. DATE	BILL CYC.	S/C	DISTRICT	NEXT BILL	MISC. DATA	U of M	ACTUAL UNITS
APPLY REMITTANCE									
ACTION	FUND SYMBOL		CTY.	AMOUNT					
FILING FEE									
RENTAL									
UNEARNED									
REFUND									
TOTAL									
AMOUNT DUE									
Remarks:					BY: _____ DATE: _____				
<input type="checkbox"/> Lease in Escrow? <input type="checkbox"/> KGS? <input type="checkbox"/> Auto Escalates? <input type="checkbox"/> Auto Renew?					<b>FOR MMS USE ONLY</b> BILLEE NUMBER _____ FOREST REFUGE _____ OCS SECTION _____ CODE _____				
Of Interest? _____ Operating Rights? _____ Operator _____ Bond Filed? _____									



UNITED STATES  
DEPARTMENT OF THE INTERIOR  
BUREAU OF LAND MANAGEMENT

293158

FORM APPROVED  
OMB NO. 1004-0114  
Expires: March 31, 1997

MAINTENANCE FEE PAYMENT WAIVER CERTIFICATION

This small miner waiver is filed to hold the claims/sites listed below for the assessment year beginning at noon on the first September 1 following the official filing of this form with BLM.

The undersigned owner(s) of the mining claims/sites listed below hereby certify under penalty of 18 U.S.C. 1001 and 43 U.S.C. 1212 that:

I/We control, or will control, ten or fewer mining claims/sites located and maintained on Federal land in the United States of America on the August 31 that is one day before the beginning of the assessment year indicated in line one above.

I/We have/will performed/perform assessment work upon the claims listed below for the current assessment year as of the August 31 indicated in line three above. This work meets the requirements of the General Mining Law of 1872, as amended; the Act of August 10, 1993; and the regulations at 43 CFR 3833 and 3850. Such work will be described on our affidavit of labor.

The mining claims and sites for which the above waiver from payment of the maintenance fees is made are:

CLAIM NAME	BLM RECORDATION SERIAL NUMBER
1. TNT # 1	AMC 293158
2. TNT # 2	AMC 137407
3.	
4.	
5.	
6.	
7.	
8.	
9.	
10.	

RECEIVED  
BUREAU OF  
LAND MANAGEMENT  
Aug 2 10 20 AM '96  
ARIZONA  
STATE OFFICE  
PHOENIX, ARIZONA

All owner(s) of the above mining claims and sites are filing for this waiver.

I/We understand and acknowledge that pursuant to 43 U.S.C. 1212 and 18 U.S.C. 1001, the filing of a false, fictitious, or fraudulent document with the Bureau of Land Management may result in a fine of up to \$10,000, a prison term not to exceed five years, or both.

Thomas E. Tierney  
(Owner's Name - Please Print)  
P.O. Box 1415  
(Street or P.O. Box)

Thomas E. Tierney  
(Owner's Signature)  
Sierra Vista Az. 85636  
(City) (State) (Zip Code)

(Owner's Name - Please Print)  
(Street or P.O. Box)

(Owner's Signature)  
(City) (State) (Zip Code)

(Owner's Name - Please Print)  
(Street or P.O. Box)

(Owner's Signature)  
(City) (State) (Zip Code)

(Owner's Name - Please Print)  
(Street or P.O. Box)

(Owner's Signature)  
(City) (State) (Zip Code)

ENTERED IN COMPUTER  
8/6/96 MNJ

(Owner's Name - Please Print)	(Owner's Signature)		
(Street or P.O. Box)	(City)	(State)	(Zip Code)
(Owner's Name - Please Print)	(Owner's Signature)		
(Street or P.O. Box)	(City)	(State)	(Zip Code)
(Owner's Name - Please Print)	(Owner's Signature)		
(Street or P.O. Box)	(City)	(State)	(Zip Code)
(Owner's Name - Please Print)	(Owner's Signature)		
(Street or P.O. Box)	(City)	(State)	(Zip Code)

**INSTRUCTIONS**

1. This certification of waiver from payment of maintenance fees is made under the provisions of the Act of August 10, 1993 (107 Stat. 312 [1993]), and §1744 of Title 43 and §28-28k of Title 30 of the United States Code; and the regulations thereunder (43 CFR 3833 and 3850).
2. This waiver must be filed in advance of the assessment year for which a waiver is sought, but in no event be filed later than the August 31st preceding the assessment year for which the waiver is sought.
3. You must still record your affidavit of assessment work for claims listed and/or Notices of Intention to Hold for any sites listed with the BLM by each December 30th, and the local recording office under State law, as in the past.
4. This waiver must be filed in the BLM State Office where the mining claims are recorded.
5. If the claims and sites are located in more than one State, a separate waiver form must be filed in each State in which they are held. The total number of claims and sites listed on separate waiver forms cannot exceed ten.
6. All claim names and Bureau of Land Management (BLM) serial numbers must be listed for all mining claims and sites for which a waiver is sought.
7. All owners and their addresses must be listed.
8. This waiver form must be signed by all of the owners or their designated agent. If an agent is designated, a statement appointing the agent, must be submitted with this certification, if a designation of agent is not currently on file with the BLM State office where your claims and sites are recorded.
9. Mining claims and sites held by a husband and wife, either jointly or individually, or their children under the age of discretion, shall be counted towards the 10 claim limit. Mining claims and sites held in co-ownership, or by an association of locators, by a partnership, or by a corporation shall be counted towards the 10 claim limit for claimants that have an interest in these entities.
10. Failure to pay the maintenance fee or meet the requirements for waiver from payment of the maintenance fee by any August 31st deadline for the following assessment year shall cause the mining claims and sites to be declared null and void.

**NOTICE**

The Privacy Act of 1974 and the regulation in 43 CFR 2.48(d) provide that you be furnished the following information in connection with the information required by this certification of exemption from rental fees form.

**AUTHORITY:** 30 U.S.C. 28-28e; 43 U.S.C. 1201, 1740, and 1744; and the Act of August 10, 1993 (107 Stat. 312); 43 CFR 3833 and 3850.

**PRINCIPLE PURPOSE:** This information is to be used to verify that the owner(s) of a mining claim has complied with the Act of August 10, 1993 (107 Stat. 312), and is entitled to perform assessment work in lieu of paying the maintenance fee for the mining claims listed on this form.

**ROUTINE USE:** (1) Adjudication of the claimant(s) certification of waiver from paying the maintenance fee otherwise required by the Act of August 10, 1993 (107 Stat. 312). (2) Disclosure may be made to appropriate Federal agencies when location is made within the agency's geographic area of responsibility. (3) Information from the record and/or the record will be transferred to the appropriate Federal, State, or local agency, or a member of the public in response to a specific request for pertinent information. (4) Information may also be provided to the

Department of Justice or in a proceeding before a court or adjudicative body; or to Federal, State, local or foreign agencies when needed for enforcement of civil or criminal codes or applicable regulations concerning title rights upon the public land.

**EFFECT OF NOT PROVIDING INFORMATION:** Disclosure of this information is required by the Act of August 10, 1993 (107 Stat. 312) and 43 CFR 3833 for those owner(s) wishing to take the small miners waiver allowed under 43 CFR 3833 and 3850. Failure to supply the information required in this form to support the owner(s) certification of waiver from payment of the otherwise required maintenance fees will result in the waiver being disallowed and the mining claims declared null and void by the Bureau of Land Management (BLM).

The Paperwork Reduction Act of 1980 (44 U.S.C. 3501, et seq.) requires us to tell you that:

This information is being collected to allow the BLM to determine if you qualify for a waiver from the payment of \$100 per mining claim maintenance fee established by the Act of August 10, 1993 (107 Stat. 312) and the implementing regulations at 43 CFR 3833 and 3850. A response to this request is required in accordance with the statute (107 Stat. 312) to retain your benefit.

**BURDEN HOURS STATEMENT**

Public reporting burden for this form is estimated to average 5 minutes per response, including time to review instructions, gathering and maintaining data, and completing and reviewing the form. Direct comments regarding this burden estimate, or any other aspect of this form, to the Department of the Interior, Bureau of Land Management, Information Collection Clearance Officer (871), 1849 C Street, N.W., Washington, D.C. 20240; and the Office of Management and Budget, Paperwork Reduction Project (1004-0114), Washington, D.C. 20503.

# 148 **FOR OFFICIAL USE ONLY**



DEC 04 1995 8:55 P.M.

T.E. Tierney  
P.O. Box 1415  
Sierra Vista  
AZ 85676

RECEIVED  
BUREAU OF  
LAND MANAGEMENT  
DEC 15 1995

United States Department of the Interior Bureau of Land Management  
**AFFIDAVIT OF PERFORMANCE OF ANNUAL WORK  
AND/OR NOTICE OF INTENTION TO HOLD**  
(ALL CLAIMS LISTED ON A SINGLE AFFIDAVIT MUST BE CONTIGUOUS)

137407  
293158  
302602 se

Evidence of Annual Assessment Work or a Notice of Intention to Hold must be filed each calendar year following the calendar year in which the claim/site was located.

FOR AN AFFIDAVIT OF LABOR, FILL IN ALL ITEMS EXCEPT ITEM 5. FOR A NOTICE OF INTENTION TO HOLD, FILL IN ONLY ITEMS 1 THROUGH 5 AND ITEM 10. NOTICES OF INTENTION TO HOLD FOR MILL SITES OR TUNNEL SITES DO NOT NEED TO BE COUNTY RECORDED OR NOTARIZED. FOR MINING CLAIMS THE FORM FILED WITH BLM MUST BE IDENTICAL TO THE ONE THAT WAS OR WILL BE FILED WITH THE COUNTY. FILE ON OR BEFORE DECEMBER 30th (NOT THE 31st). WHEN FILING, BLM REQUIRES A \$5.00 NONREFUNDABLE SERVICE CHARGE FOR EACH MINING CLAIM, MILL SITE OR TUNNEL SITE.

1. State of Arizona, County of Cochise ss:  
2. I, (Name) Thomas E. Tierney  
3. Reside at (Address) 5565 Calle Mono  
City Sierra Vista, County Cochise, State AZ, Zip 85635

being duly sworn, deposes and says that he/she is a citizen of the United States, more than eighteen years of age, that all of the facts set forth in this affidavit/notice, subject to the provisions and penalties of 18 USC 1001 pertaining to the filing of false, fictitious, or fraudulent statements with the United States, are true and correct according to the best of my knowledge, information and belief.

4. Owner's Name and Address (if not shown above) CHECK HERE IF THIS IS A CHANGE OF ADDRESS   
Thomas E. Tierney  
P.O. Box 1415  
Sierra Vista Az. 85636

5. NOTE, THIS ITEM SHOULD ONLY BE FILLED IN IF THIS IS A NOTICE OF INTENTION TO HOLD. NOTICES OF INTENTION TO HOLD ARE FOR MILL SITES AND TUNNEL SITES OR FOR MINING CLAIMS WHEN ASSESSMENT WORK HAS NOT BEEN DONE, REGARDLESS OF WHETHER THE ANNUAL ASSESSMENT HAS BEEN SUSPENDED, DEFERRED, OR NOT YET ACCRUED. THE FILING OF A NOTICE OF INTENTION TO HOLD SHALL NOT RELIEVE THE OWNER OF COMPLYING WITH FEDERAL AND STATE LAWS PERTAINING TO THE PERFORMANCE OF ANNUAL ASSESSMENT WORK.

I intend to hold the claim(s)/site(s) listed on the reverse side of this document for the calendar year 19 \_\_\_\_\_.

6. That I am personally acquainted with the mining claim(s). The work and improvements were made by and at the expense of the owner(s) of said claim(s). Said contiguous group of claims listed on the reverse side of this document are situated in the Harford Mining District, Cochise County, Arizona, the location of which is recorded in the office of the County Recorder of said County in: Book(s) \_\_\_\_\_

Page(s) \_\_\_\_\_  
Notice of location is posted in Section(s) 136  
Township(s) 24S, 24N, Range(s) 20E, 21E, GSR Meridian \_\_\_\_\_

7. That between the dates starting at 12 o'clock noon on September 1, 19 94 and ending at 12 o'clock noon on September 1, 19 95 at least \$ 100.00 dollars worth of work and improvements were done and performed upon said claim(s) or upon one or more of a contiguous group of claims for the benefit of all, or wholly or partly outside of a contiguous group of claims for the benefit of all, not including the location work.

8. That the following persons were employed to perform the work and improvements described herein: Thomas E. Tierney

9. That the work and improvements performed were: Streambed and banks were excavated, samples taken and hillsides were checked with short and long range metal detectors. The samples were analyzed for gold.

NOTARY  
Dated Nov 9 1995, Signature Thomas E. Tierney  
SUBSCRIBED AND SWORN TO before me, a Notary Public, this 10th day of November 19 95  
by Thomas E. Tierney MY COMMISSION EXPIRES April 4, 1998 Notary Public Guette Adams

This form is for the purpose of complying with the laws of the United States and the State of Arizona pertaining to assessment work and/or a notice of intention to hold 30 USC 2813, 2814, 2815, 2816, 2817, 2818, 2819, 2820, 2821, 2822, 2823, 2824, 2825, 2826, 2827, 2828, 2829, 2830, 2831, 2832, 2833, 2834, 2835, 2836, 2837, 2838, 2839, 2840, 2841, 2842, 2843, 2844, 2845, 2846, 2847, 2848, 2849, 2850, 2851, 2852, 2853, 2854, 2855, 2856, 2857, 2858, 2859, 2860, 2861, 2862, 2863, 2864, 2865, 2866, 2867, 2868, 2869, 2870, 2871, 2872, 2873, 2874, 2875, 2876, 2877, 2878, 2879, 2880, 2881, 2882, 2883, 2884, 2885, 2886, 2887, 2888, 2889, 2890, 2891, 2892, 2893, 2894, 2895, 2896, 2897, 2898, 2899, 2900, 2901, 2902, 2903, 2904, 2905, 2906, 2907, 2908, 2909, 2910, 2911, 2912, 2913, 2914, 2915, 2916, 2917, 2918, 2919, 2920, 2921, 2922, 2923, 2924, 2925, 2926, 2927, 2928, 2929, 2930, 2931, 2932, 2933, 2934, 2935, 2936, 2937, 2938, 2939, 2940, 2941, 2942, 2943, 2944, 2945, 2946, 2947, 2948, 2949, 2950, 2951, 2952, 2953, 2954, 2955, 2956, 2957, 2958, 2959, 2960, 2961, 2962, 2963, 2964, 2965, 2966, 2967, 2968, 2969, 2970, 2971, 2972, 2973, 2974, 2975, 2976, 2977, 2978, 2979, 2980, 2981, 2982, 2983, 2984, 2985, 2986, 2987, 2988, 2989, 2990, 2991, 2992, 2993, 2994, 2995, 2996, 2997, 2998, 2999, 3000. Subject to Paperwork Reduction Act and Privacy Act statements available at the BLM AZ State Office. The form is not copyrighted it may be reproduced without restriction.

951230022

ENTERED IN COMPUTER  
1-31-96 Srivas JB

9/155



NAME (FOR CLAIM / SITE GROUPS)

SERIAL NUMBERS:

A MC \_\_\_\_\_ Through A MC \_\_\_\_\_  
A MC \_\_\_\_\_ Through A MC \_\_\_\_\_  
A MC \_\_\_\_\_ Through A MC \_\_\_\_\_

OR LISTED INDIVIDUALLY AS FOLLOWS:

CLAIM/SITE NAME	SERIAL NUMBER	CLAIM/SITE NAME	SERIAL NUMBER
1. T'N T # 1	A MC 293158	31.	A MC
2. T'N T # 2	A MC 137407	32.	A MC
3.	A MC	33.	A MC
4.	A MC	34.	A MC
5.	A MC	35.	A MC
6.	A MC	36.	A MC
7.	A MC	37.	A MC
8.	A MC	38.	A MC
9.	A MC	39.	A MC
10.	A MC	40.	A MC
11.	A MC	41.	A MC
12.	A MC	42.	A MC
13.	A MC	43.	A MC
14.	A MC	44.	A MC
15.	A MC	45.	A MC
16.	A MC	46.	A MC
17.	A MC	47.	A MC
18.	A MC	48.	A MC
19.	A MC	49.	A MC
20.	A MC	50.	A MC
21.	A MC	51.	A MC
22.	A MC	52.	A MC
23.	A MC	53.	A MC
24.	A MC	54.	A MC
25.	A MC	55.	A MC
26.	A MC	56.	A MC
27.	A MC	57.	A MC
28.	A MC	58.	A MC
29.	A MC	59.	A MC
30.	A MC	60.	A MC



FEE # 951230022  
OFFICIAL RECORDS  
COCHISE COUNTY  
DATE 12/04/95 HOUR 8

REQUEST OF  
TIERNEY, T E  
CHRISTINE RHODES-RECORDER  
FEE : 15.00 PAGES : 2

DEC 04 1995 SA.  
#5 P. 2

RECEIVED  
BUREAU OF  
LAND MANAGEMENT  
DEC 15 1995

1. Mr. Tierney  
P.O. Box 1415  
Sierra Vista  
AZ, 85636

United States Department of the Interior Bureau of Land Management  
**AFFIDAVIT OF PERFORMANCE OF ANNUAL WORK  
AND/OR NOTICE OF INTENTION TO HOLD**  
(ALL CLAIMS LISTED ON A SINGLE AFFIDAVIT MUST BE CONTIGUOUS)

Evidence of Annual Assessment Work or a Notice of Intention to Hold must be filed each calendar year following the calendar year in which the claim/site was located.

FOR AN AFFIDAVIT OF LABOR, FILL IN ALL ITEMS EXCEPT ITEM 5. FOR A NOTICE OF INTENTION TO HOLD, FILL IN ONLY ITEMS 1 THROUGH 5 AND ITEM 10. NOTICES OF INTENTION TO HOLD FOR MILL SITES OR TUNNEL SITES DO NOT NEED TO BE COUNTY RECORDED OR NOTARIZED. FOR MINING CLAIMS THE FORM FILED WITH BLM MUST BE IDENTICAL TO THE ONE THAT WAS OR WILL BE FILED WITH THE COUNTY. FILE ON OR BEFORE DECEMBER 30th (NOT THE 31st). WHEN FILING, BLM REQUIRES A \$5.00 NONREFUNDABLE SERVICE CHARGE FOR EACH MINING CLAIM, MILL SITE OR TUNNEL SITE.

1. State of Arizona, County of Cochise ss:
2. I, (Name) Thomas E. Tierney
3. Reside at (Address) 5565 Calle Mano  
City Sierra Vista, County Cochise, State AZ, Zip 85635

being duly sworn, deposes and says that he/she is a citizen of the United States, more than eighteen years of age, that all of the facts set forth in this affidavit/notice, subject to the provisions and penalties of 18 USC 1001 pertaining to the filing of false, fictitious, or fraudulent statements with the United States, are true and correct according to the best of my knowledge, information and belief.

4. Owner's Name and Address (if not shown above) CHECK HERE IF THIS IS A CHANGE OF ADDRESS   
Thomas E. Tierney, Patrick H. Tierney, Thomas E. Tierney  
P.O. Box 1415  
Sierra Vista AZ, 85636

5. NOTE: THIS ITEM SHOULD ONLY BE FILLED IN IF THIS IS A NOTICE OF INTENTION TO HOLD. NOTICES OF INTENTION TO HOLD ARE FOR MILL SITES AND TUNNEL SITES OR FOR MINING CLAIMS WHEN ASSESSMENT WORK HAS NOT BEEN DONE, REGARDLESS OF WHETHER THE ANNUAL ASSESSMENT HAS BEEN SUSPENDED, DEFERRED, OR NOT YET ACCRUED. THE FILING OF A NOTICE OF INTENTION TO HOLD SHALL NOT RELIEVE THE OWNER OF COMPLYING WITH FEDERAL AND STATE LAWS PERTAINING TO THE PERFORMANCE OF ANNUAL ASSESSMENT WORK.

I intend to hold the claim(s)/site(s) listed on the reverse side of this document for the calendar year 19\_\_\_\_\_.

6. That I am personally acquainted with the mining claim(s). The work and improvements were made by and at the expense of the owner(s) of said claim(s). Said contiguous group of claims listed on the reverse side of this document are situated in the Hanford Mining District, Cochise County, Arizona, the location of which is recorded in the office of the County Recorder of said County in: Book(s) \_\_\_\_\_

Page(s) 2  
Notice of location is posted in Section(s) 23, 24  
Township(s) 23S, Range(s) 20E, GSR Meridian \_\_\_\_\_

7. That between the dates starting at 12 o'clock noon on September 1, 19 94 and ending at 12 o'clock noon on September 1, 19 95 at least \$ 100.00 dollars worth of work and improvements were done and performed upon said claim(s) or upon one or more of a contiguous group of claims for the benefit of all, or wholly or partly outside of a contiguous group of claims for the benefit of all, not including the location work.

8. That the following persons were employed to perform the work and improvements described herein: Thomas E. Tierney

9. That the work and improvements performed were: Stream banks and hill sides were sampled and checked with a metal detector. Samples were processed and analyzed for percent of gold per ton.

10. Dated 11/19/95, Signature Thomas E. Tierney  
SUBSCRIBED AND SWORN TO before me, a Notary Public, this 16th day of November 1995  
by Thomas E. Tierney MY COMMISSION EXPIRES April 4, 1998, Notary Public Gutha Adams

This form is for the purpose of complying with the laws of the United States and the State of Arizona pertaining to assessment work and/or a notice of intention to hold 30 USC 28, 43 CFR 38.12, ARS 27-208. Subject to Paperwork Reduction Act and Privacy Act statements available at the BLM AZ State Office. The form is not copyrighted. It may be reproduced without restriction.

951230021

3 Bof  
#201

NAME (FOR CLAIM/SITE GROUPS)

SERIAL NUMBERS:

A MC \_\_\_\_\_ Through A MC \_\_\_\_\_  
A MC \_\_\_\_\_ Through A MC \_\_\_\_\_  
A MC \_\_\_\_\_ Through A MC \_\_\_\_\_

OR LISTED INDIVIDUALLY AS FOLLOWS:

CLAIM/SITE NAME	SERIAL NUMBER	CLAIM/SITE NAME	SERIAL NUMBER
1. Big Four #1	A MC 302602	31.	A MC
2. Big Four #2	A MC 302603	32.	A MC
3. Big Four #3	A MC 302604	33.	A MC
4.	A MC	34.	A MC
5.	A MC	35.	A MC
6.	A MC	36.	A MC
7.	A MC	37.	A MC
8.	A MC	38.	A MC
9.	A MC	39.	A MC
10.	A MC	40.	A MC
11.	A MC	41.	A MC
12.	A MC	42.	A MC
13.	A MC	43.	A MC
14.	A MC	44.	A MC
15.	A MC	45.	A MC
16.	A MC	46.	A MC
17.	A MC	47.	A MC
18.	A MC	48.	A MC
19.	A MC	49.	A MC
20.	A MC	50.	A MC
21.	A MC	51.	A MC
22.	A MC	52.	A MC
23.	A MC	53.	A MC
24.	A MC	54.	A MC
25.	A MC	55.	A MC
26.	A MC	56.	A MC
27.	A MC	57.	A MC
28.	A MC	58.	A MC
29.	A MC	59.	A MC
30.	A MC	60.	A MC



A MC  
FEE # 951230021  
OFFICIAL RECORDS  
COCHISE COUNTY  
DATE 12/04/95 HOUR 8

REQUEST OF  
TIERNEY, T E  
CHRISTINE RHODES-RECORDER  
FEE : 15.00 PAGES : 2

FILE WITH: Bureau of Land Management, 3707 North 7th Street, P.O. Box 16563, Phoenix, Arizona 85011



UNITED STATES  
DEPARTMENT OF THE INTERIOR  
BUREAU OF LAND MANAGEMENT

RECEIPT AND ACCOUNTING ADVICE

TC/82  
NO. 1976029  
01708776

Subject: ACFTOWNTS OF ASSESSMENT WORK (S) 2 2 10 25.00

Applicant:  
THOMAS E. TIERNEY  
P.O. BOX 1415  
SIERRA VISTA, AZ 85636

SAME AS CK. #5629  
378-3894

Remitter:

Assignor:

LEASE MANAGEMENT DATA  NEW  UPDATE  PAYMENT

ORIGINAL SERIAL NO.	ASG.	TYPE	ST.	CTY.	FUND SYMBOL	ACRES/UNITS	RATE
137407 ET, AL							

AMOUNT	ANV. DATE	EXP. DATE	BILL CYC.	S/C	DISTRICT	NEXT BILL	MISC. DATA	U of M	ACTUAL UNITS

ASSIGNMENT SERIAL NO.	ASG.	TYPE	ST.	CTY.	FUND SYMBOL	ACRES/UNITS	RATE

AMOUNT	ANV. DATE	EXP. DATE	BILL CYC.	S/C	DISTRICT	NEXT BILL	MISC. DATA	U of M	ACTUAL UNITS

APPLY REMITTANCE

ACTION	FUND SYMBOL	CTY.	AMOUNT
FILING FEE			
RENTAL			
UNEARNED			
REFUND			
TOTAL			
AMOUNT DUE			

Remarks:

Amc 137407  
293158  
302602 - 302604  
Sr

BY:

DATE:

- Lease in Escrow?
- KGS? Of Interest?
- Auto Escalates? Operating Rights?
- Auto Renew? Operator
- Bond Filed?

FOR MMS USE ONLY

BILLEE NUMBER	FOREST REFUGE
OCS SECTION CODE	

**MAINTENANCE FEE PAYMENT WAIVER CERTIFICATION**

This small miner waiver is filed to hold the claims/sites listed below for the assessment year beginning at noon on the first September following the filing of this form with BLM.

The undersigned owner(s) of the mining claims/sites listed below hereby certify under penalty of 18 U.S.C. 1001 and 43 U.S.C. 1212 that:

I/we control, or will control, ten or fewer mining claims/sites located and maintained on Federal land in the United States of America on the August 31 that is one day before the beginning of the assessment year indicated in line one above.

I/We have/will performed/performed assessment work upon the claims listed below for the current assessment year as of the August 31 indicated in line three above. This work meets the requirements of the General Mining Law of 1872, as amended; the Act of August 10, 1993; and the regulations at 43 CFR 3833 and 3850. Such work will be described on our affidavit of labor.

293158  
137407

The mining claims and sites for which the above waiver from payment of the maintenance fees is made are:

CLAIM NAME	BLM RECORDATION SERIAL NUMBER
1. TNT # 1	AMC 293158
2. TNT # 2	AMC 137407
3.	
4.	
5.	
6.	
7.	
9.	
10.	

RECEIVED  
BLM STATE OFFICE  
AUG 16 '95  
9:00 AM  
PHOENIX, ARIZONA

All owner(s) of the above mining claims and sites are filing for this waiver.

I/We understand and acknowledge that pursuant to 43 U.S.C. 1212 and 18 U.S.C. 1001, the filing of a false, fictitious, or fraudulent document with the Bureau of Land Management may result in a fine of up to \$10,000, a prison term not to exceed five years, or both.

Thomas E. Tierney (Owner's Name - Please Print)      Thomas E. Tierney (Owner's Signature)  
P.O. Box 1415 (Street or P.O. Box)      Sierra Vista Ar (City)      85636 (State)      85636 (Zip Code)

ENTERED IN COMPUTER  
9-12-95

\_\_\_\_\_ (Owner's Name - Please Print)      \_\_\_\_\_ (Owner's Signature)  
 \_\_\_\_\_ (Street or P.O. Box)      \_\_\_\_\_ (City)      \_\_\_\_\_ (State)      \_\_\_\_\_ (Zip Code)

\_\_\_\_\_ (Owner's Name - Please Print)      \_\_\_\_\_ (Owner's Signature)  
 \_\_\_\_\_ (Street or P.O. Box)      \_\_\_\_\_ (City)      \_\_\_\_\_ (State)      \_\_\_\_\_ (Zip Code)

\_\_\_\_\_ (Owner's Name - Please Print)      \_\_\_\_\_ (Owner's Signature)  
 \_\_\_\_\_ (Street or P.O. Box)      \_\_\_\_\_ (City)      \_\_\_\_\_ (State)      \_\_\_\_\_ (Zip Code)

_____ (Owner's Name - Please Print)	_____ (Owner's Signature)
_____ (Street or P.O. Box)	_____ (City) _____ (State) _____ (Zip Code)
_____ (Owner's Name - Please Print)	_____ (Owner's Signature)
_____ (Street or P.O. Box)	_____ (City) _____ (State) _____ (Zip Code)
_____ (Owner's Name - Please Print)	_____ (Owner's Signature)
_____ (Street or P.O. Box)	_____ (City) _____ (State) _____ (Zip Code)
_____ (Owner's Name - Please Print)	_____ (Owner's Signature)
_____ (Street or P.O. Box)	_____ (City) _____ (State) _____ (Zip Code)

**INSTRUCTIONS**

- |   |   |
|---|---|
| <ol style="list-style-type: none"> <li>1. This certification of waiver from payment of maintenance fees is made under the provisions of the Act of August 10, 1993 (107 Stat. 312 [1993]), and §1744 of Title 43 and §28-28k of Title 30 of the United States Code; and the regulations thereunder (43 CFR 3833 and 3850).</li> <li>2. This waiver must be filed in advance of the assessment year for which a waiver is sought, but in no event be filed later than the August 31st preceding the assessment year for which the waiver is sought.</li> <li>3. You must still record your affidavit of assessment work for claims listed on Notices of Intention to Hold for any sites listed with the BLM by each December 30th, and the local recording office under State law, as in the past.</li> <li>4. This waiver must be filed in the BLM State Office where the mining claims are recorded.</li> <li>5. If the claims and sites are located in more than one State, a separate waiver form must be filed in each State in which they are held. The total number of claims and sites listed on separate waiver forms cannot exceed ten.</li> <li>6. All claim names and Bureau of Land Management (BLM) serial numbers must be listed for all mining claims and sites for which a waiver is sought.</li> </ol> | <ol style="list-style-type: none"> <li>7. All owners and their addresses must be listed.</li> <li>8. This waiver form must be signed by all of the owners or their designated agent. If an agent is designated, a statement appointing the agent, must be submitted with this certification, if a designation of agent is not currently on file with the BLM State office where your claims and sites are recorded.</li> <li>9. Mining claims and sites held by a husband and wife, either jointly or individually, or their children under the age of discretion, shall be counted towards the 10 claim limit. Mining claims and sites held in co-ownership, or by an association of locators, by a partnership, or by a corporation shall be counted towards the 10 claim limit for claimants that have an interest in these entities.</li> <li>10. Failure to pay the maintenance fee or meet the requirements for waiver from payment of the maintenance fee by any August 31st deadline for the following assessment year shall cause the mining claims and sites to be declared null and void.</li> </ol> |
|---|---|

**NOTICE**

The Privacy Act of 1974 and the regulation in 43 CFR 2.48(d) provide that you be furnished the following information in connection with the information required by this certification of exemption from rental fees form.

**AUTHORITY:** 30 U.S.C. 28-28e; 43 U.S.C. 1201, 1740, and 1744; and the Act of August 10, 1993 (107 Stat. 312); 43 CFR 3833 and 3850.

**PRINCIPLE PURPOSE:** This information is to be used to verify that the owner(s) of a mining claim has complied with the Act of August 10, 1993 (107 Stat. 312), and is entitled to perform assessment work in lieu of paying the maintenance fee for the mining claims listed on this form.

**ROUTINE USE:** (1) Adjudication of the claimant(s) certification of waiver from paying the maintenance fee otherwise required by the Act of August 10, 1993 (107 Stat. 312). (2) Disclosure may be made to appropriate Federal agencies when location is made within the agency's geographic area of responsibility. (3) Information from the record and/or the record will be transferred to the appropriate Federal, State, or local agency, or a member of the public in response to a specific request for pertinent information. (4) Information may also be provided to the

Department of Justice or in a proceeding before a court or adjudicative body; or to Federal, State, local or foreign agencies when needed for enforcement of civil or criminal codes or applicable regulations concerning title rights upon the public land.

**EFFECT OF NOT PROVIDING INFORMATION:** Disclosure of this information is required by the Act of August 10, 1993 (107 Stat. 312) and 43 CFR 3833 for those owner(s) wishing to take the small miners waiver allowed under 43 CFR 3833 and 3850. Failure to supply the information required in this form to support the owner(s) certification of waiver from payment of the otherwise required maintenance fees will result in the waiver being disallowed and the mining claims declared null and void by the Bureau of Land Management (BLM).

The Paperwork Reduction Act of 1980 (44 U.S.C. 3501, et seq.) requires us to tell you that:

This information is being collected to allow the BLM to determine if you qualify for a waiver from the payment of \$100 per mining claim maintenance fee established by the Act of August 10, 1993 (107 Stat. 312) and the implementing regulations at 43 CFR 3833 and 3850. A response to this request is required in accordance with the statute (107 Stat. 312) to retain your benefit.

**BURDEN HOURS STATEMENT**

The reporting burden for this form is estimated to average 5 minutes per response, including time to review instructions, gathering and maintaining data, completing and reviewing the form. Direct comments regarding this burden estimate, or any other aspect of this form, to the Department of the Interior, Bureau of Land Management, Information Collection Clearance Officer (871), 1849 C Street, N.W., Washington, D.C. 20240; and the Office of Management and Budget, Paperwork Reduction Project (1004-0114), Washington, D.C. 20503.

**FOR OFFICIAL USE ONLY**



13:407  
293158  
302602

DEC 07 1994 8A.13  
5 P.2

DEC 19 1994

United States Department of the Interior Bureau of Land Management  
**AFFIDAVIT OF PERFORMANCE OF ANNUAL WORK  
AND/OR NOTICE OF INTENTION TO HOLD**  
(ALL CLAIMS LISTED ON A SINGLE AFFIDAVIT MUST BE CONTIGUOUS)

Evidence of Annual Assessment Work or a Notice of Intention to Hold must be filed each calendar year following the calendar year in which the claim/site was located.

FOR AN AFFIDAVIT OF LABOR, FILL IN ALL ITEMS EXCEPT ITEM 5. FOR A NOTICE OF INTENTION TO HOLD, FILL IN ONLY ITEMS 1 THROUGH 5 AND ITEM 10. NOTICES OF INTENTION TO HOLD FOR MILL SITES OR TUNNEL SITES DO NOT NEED TO BE COUNTY RECORDED OR NOTARIZED. FOR MINING CLAIMS THE FORM FILED WITH BLM MUST BE IDENTICAL TO THE ONE THAT WAS OR WILL BE FILED WITH THE COUNTY. FILE ON OR BEFORE DECEMBER 30th (NOT THE 31st). WHEN FILING, BLM REQUIRES A \$5.00 NONREFUNDABLE SERVICE CHARGE FOR EACH MINING CLAIM, MILL SITE OR TUNNEL SITE.

- 1. State of Arizona, County of Cochise ss:
- 2. I, (Name) Thomas E. Tierney
- 3. Reside at (Address) 5565 Cadille McMeo  
City Sierra Vista, County Cochise, State Az, Zip 85635

being duly sworn, deposes and says that he/she is a citizen of the United States, more than eighteen years of age, that all of the facts set forth in this affidavit/notice, subject to the provisions and penalties of 18 USC 1001 pertaining to the filing of false, fictitious, or fraudulent statements with the United States, are true and correct according to the best of my knowledge, information and belief.

- 4. Owner's Name and Address (if not shown above) CHECK HERE IF THIS IS A CHANGE OF ADDRESS   
Thomas E. Tierney  
P.O. Box 1415  
Sierra Vista Az 85635

5. NOTE, THIS ITEM SHOULD ONLY BE FILLED IN IF THIS IS A NOTICE OF INTENTION TO HOLD. NOTICES OF INTENTION TO HOLD ARE FOR MILL SITES AND TUNNEL SITES OR FOR MINING CLAIMS WHEN ASSESSMENT WORK HAS NOT BEEN DONE, REGARDLESS OF WHETHER THE ANNUAL ASSESSMENT HAS BEEN SUSPENDED, DEFERRED, OR NOT YET ACCRUED. THE FILING OF A NOTICE OF INTENTION TO HOLD SHALL NOT RELIEVE THE OWNER OF COMPLYING WITH FEDERAL AND STATE LAWS PERTAINING TO THE PERFORMANCE OF ANNUAL ASSESSMENT WORK.

I intend to hold the claim(s)/site(s) listed on the reverse side of this document for the calendar year 19\_\_\_\_\_.

6. That I am personally acquainted with the mining claim(s). The work and improvements were made by and at the expense of the owner(s) of said claim(s). Said contiguous group of claims listed on the reverse side of this document are situated in the Harford Mining District, Cochise County, Arizona, the location of which is recorded in the office of the County Recorder of said County in: Book(s) \_\_\_\_\_

Page(s) \_\_\_\_\_  
Notice of location is posted in Section(s) 16  
Township(s) 24S, 245, Range(s) 2E, 21E, GSR Meridian \_\_\_\_\_

7. That between the dates starting at 12 o'clock noon on September 1, 1993 and ending at 12 o'clock noon on September 1, 1994 at least \$ 100.00 dollars worth of work and improvements were done and performed upon said claim(s) or upon one or more of a contiguous group of claims for the benefit of all, or wholly or partly outside of a contiguous group of claims for the benefit of all, not including the location work.

8. That the following persons were employed to perform the work and improvements described herein: Thomas E. Tierney

9. That the work and improvements performed were: Banks and hill sides checked with long range metal detector and samples were run thru a sieve and the percentages were checked for placer gold.

10. Dated 7-2-94, Signature Thomas E. Tierney  
SUBSCRIBED AND SWORN TO before me, a Notary Public, this 3 day of Aug, 1994  
by Thomas E. Tierney MY COMMISSION EXPIRES 11-30-96, Notary Public [Signature]

This form is for the purpose of complying with the laws of the United States and the State of Arizona pertaining to assessment work and/or a notice of intention to hold. 30 USC 28, 43 CFR 3833.2, ARS 27-208. Subject to Paperwork Reduction Act and Privacy Act statements available at the BLM AZ State Office. The form is not copyrighted. It may be reproduced without restriction.

ENTERED IN COMPUTER 12/20/94

941000

PHOENIX, ARIZONA  
9:00 AM

DEC 19 1994

RECORDED  
PLM 2000 10000000

NAME (FOR CLAIM / SITE GROUPS)

SERIAL NUMBERS:

\_\_\_\_\_ A MC \_\_\_\_\_ Through A MC \_\_\_\_\_

\_\_\_\_\_ A MC \_\_\_\_\_ Through A MC \_\_\_\_\_

\_\_\_\_\_ A MC \_\_\_\_\_ Through A MC \_\_\_\_\_

OR LISTED INDIVIDUALLY AS FOLLOWS:

CLAIM/SITE NAME	SERIAL NUMBER	CLAIM/SITE NAME	SERIAL NUMBER
1. TINT # 1	A MC 293158	31.	A MC
2. TINT # 2	A MC 137407	32.	A MC
3.	A MC	33.	A MC
4.	A MC	34.	A MC
5.	A MC	35.	A MC
6.	A MC	36.	A MC
7.	A MC	37.	A MC
8.	A MC	38.	A MC
9.	A MC	39.	A MC
10.	A MC	40.	A MC
11.	A MC	41.	A MC
12.	A MC	42.	A MC
13.	A MC	43.	A MC
14.	A MC	44.	A MC
15.	A MC	45.	A MC
16.	A MC	46.	A MC
17.	A MC	47.	A MC
18.	A MC	48.	A MC
19.	A MC	49.	A MC
20.	A MC	50.	A MC
21.	A MC	51.	A MC
22.	A MC	52.	A MC
23.	A MC	53.	A MC
24.	A MC	54.	A MC
25.	A MC	55.	A MC
26.	A MC	56.	A MC
27.	A MC	57.	A MC
28.	A MC	58.	A MC
29.	A MC	59.	A MC
30.	A MC	60.	A MC



FEE # 941232564  
 OFFICIAL RECORDS  
 COCHISE COUNTY  
 DATE 12/07/94 HOUR 8

REQUEST OF  
 TIERNEY, THOMAS  
 CHRISTINE RHODES-RECORDER  
 FEE : 15.00 PAGES : 2

FILE WITH: Bureau of Land Management, 3707 North 7th Street, P.O. Box 16563, Phoenix, Arizona 85011

DEC 07 1994 8 AM

5 P 2

AZ-3850-1 (August 1989)  
OMB No. 1004-0115  
Expires: May 31, 1991

DEC 19 '94

# United States Department of the Interior Bureau of Land Management AFFIDAVIT OF PERFORMANCE OF ANNUAL WORK AND/OR NOTICE OF INTENTION TO HOLD

(ALL CLAIMS LISTED ON A SINGLE AFFIDAVIT MUST BE CONTIGUOUS)

Evidence of Annual Assessment Work or a Notice of Intention to Hold must be filed each calendar year following the calendar year in which the claim/site was located.

FOR AN AFFIDAVIT OF LABOR, FILL IN ALL ITEMS EXCEPT ITEM 5. FOR A NOTICE OF INTENTION TO HOLD, FILL IN ONLY ITEMS 1 THROUGH 5 AND ITEM 10. NOTICES OF INTENTION TO HOLD FOR MILL SITES OR TUNNEL SITES DO NOT NEED TO BE COUNTY RECORDED OR NOTARIZED. FOR MINING CLAIMS THE FORM FILED WITH BLM MUST BE IDENTICAL TO THE ONE THAT WAS OR WILL BE FILED WITH THE COUNTY. FILE ON OR BEFORE DECEMBER 30th (NOT THE 31st). WHEN FILING, BLM REQUIRES A \$5.00 NONREFUNDABLE SERVICE CHARGE FOR EACH MINING CLAIM, MILL SITE OR TUNNEL SITE.

1. State of Arizona, County of Cochise ss:  
2. I, (Name) Thomas E. Tierney  
3. Reside at (Address) 5565 Calle Marino  
City Sierra Vista, County Cochise, State AZ, Zip 85635  
being duly sworn, deposes and says that he/she is a citizen of the United States, more than eighteen years of age, that all of the facts set forth in this affidavit/notice, subject to the provisions and penalties of 18 USC 1001 pertaining to the filing of false, fictitious, or fraudulent statements with the United States, are true and correct according to the best of my knowledge, information and belief.

4. Owner's Name and Address (if not shown above) CHECK HERE IF THIS IS A CHANGE OF ADDRESS   
Thomas E. Tierney, Patrick K. Tierney, Thad E. Tierney  
Montez 1915  
Sierra Vista, AZ, 85636

5. NOTE, THIS ITEM SHOULD ONLY BE FILLED IN IF THIS IS A NOTICE OF INTENTION TO HOLD. NOTICES OF INTENTION TO HOLD ARE FOR MILL SITES AND TUNNEL SITES OR FOR MINING CLAIMS WHEN ASSESSMENT WORK HAS NOT BEEN DONE, REGARDLESS OF WHETHER THE ANNUAL ASSESSMENT HAS BEEN SUSPENDED, DEFERRED, OR NOT YET ACCRUED. THE FILING OF A NOTICE OF INTENTION TO HOLD SHALL NOT RELIEVE THE OWNER OF COMPLYING WITH FEDERAL AND STATE LAWS PERTAINING TO THE PERFORMANCE OF ANNUAL ASSESSMENT WORK.

I intend to hold the claim(s)/site(s) listed on the reverse side of this document for the calendar year 1994.

6. That I am personally acquainted with the mining claim(s). The work and improvements were made by and at the expense of the owner(s) of said claim(s). Said contiguous group of claims listed on the reverse side of this document are situated in the Hartford Mining District, Cochise County, Arizona, the location of which is recorded in the office of the County Recorder of said County in: Book(s) \_\_\_\_\_

Page(s) \_\_\_\_\_  
Notice of location is posted in Section(s) \_\_\_\_\_  
Township(s) 23S, Range(s) 20E, GSR Meridian \_\_\_\_\_

7. That between the dates starting at 12 o'clock noon on September 1, 1993 and ending at 12 o'clock noon on September 1, 1994 at least \$ 100.00 dollars worth of work and improvements were done and performed upon said claim(s) or upon one or more of a contiguous group of claims for the benefit of all, or wholly or partly outside of a contiguous group of claims for the benefit of all, not including the location work.

8. That the following persons were employed to perform the work and improvements described herein: Thomas E. Tierney

9. That the work and improvements performed were: Stream bed was checked with a dredge and metal detector, sample were taken and concentrated, analyzed for gold content.

10. Dated 8-3-94, Signature Thomas E. Tierney  
SUBSCRIBED AND SWORN TO before me, a Notary Public, this 3 day of August, 1994  
by Thomas E. Tierney MY COMMISSION EXPIRES 11-30-96, Notary Public Paul J. [Signature]

This form is for the purpose of complying with the laws of the United States and the State of Arizona pertaining to assessment work and/or a notice of intention to hold 30 USC 28, 43 CFR 3833.2, ARS 27-208. Subject to Paperwork Reduction Act and Privacy Act statements available at the BLM AZ State Office. The form is not copyrighted. It may be reproduced without restriction.

941232565



NAME (FOR CLAIM / SITE GROUPS)

SERIAL NUMBERS:

A MC \_\_\_\_\_ Through A MC \_\_\_\_\_  
A MC \_\_\_\_\_ Through A MC \_\_\_\_\_  
A MC \_\_\_\_\_ Through A MC \_\_\_\_\_

OR LISTED INDIVIDUALLY AS FOLLOWS:

CLAIM/SITE NAME	SERIAL NUMBER	CLAIM/SITE NAME	SERIAL NUMBER
1. <i>Big Four # 1</i>	A MC <i>302602</i>		31. A MC
2. <i>Big Four # 2</i>	A MC <i>302603</i>		32. A MC
3. <i>Big Four # 3</i>	A MC <i>302604</i>		33. A MC
4.	A MC		34. A MC
5.	A MC		35. A MC
6.	A MC		36. A MC
7.	A MC		37. A MC
8.	A MC		38. A MC
9.	A MC		39. A MC
10.	A MC		40. A MC
11.	A MC		41. A MC
12.	A MC		42. A MC
13.	A MC		43. A MC
14.	A MC		44. A MC
15.	A MC		45. A MC
16.	A MC		46. A MC
17.	A MC		47. A MC
18.	A MC		48. A MC
19.	A MC		49. A MC
20.	A MC		50. A MC
21.	A MC		51. A MC
22.	A MC		52. A MC
23.	A MC		53. A MC
24.	A MC		54. A MC
25.	A MC		55. A MC
26.	A MC		56. A MC
27.	A MC		57. A MC
28.	A MC		58. A MC
29.	A MC		59. A MC
30.	A MC		60. A MC

909  
PHOENIX, ARIZONA  
RECEIVED  
12/07/94



FEE # 941232565  
OFFICIAL RECORDS  
COCHISE COUNTY  
DATE 12/07/94 HOUR 8

REQUEST OF  
TIERNEY, THOMAS  
CHRISTINE RHODES-RECORDER  
FEE : 15.00 PAGES : 2

FILE WITH: Bureau of Land Management, 3707 North 7th Street, P.O. Box 16563, Phoenix, Arizona 85011

941232565

UNITED STATES  
DEPARTMENT OF THE INTERIOR  
BUREAU OF LAND MANAGEMENT

RECEIPT AND ACCOUNTING ADVICE

NO. 2103363

WG/AZ

12/19/94

Subject: AFFIDAVITS OF ASSESSMENT WORK (S)

2 28 12

OK  
25.00

Applicant:

THOMAS E TIERNEY  
BOX 1415  
SIERRA VISTA AZ 85636

SAME CK. # 5273

Remitter: 378-3294

Assignor:

LEASE MANAGEMENT DATA										
<input type="checkbox"/> NEW <input type="checkbox"/> UPDATE <input type="checkbox"/> PAYMENT										
ORIGINAL SERIAL NO.	ASG.	TYPE	ST.	CTY.	FUND SYMBOL			ACRES/UNITS	RATE	
AMC 293158, ET AL										
AMOUNT	ANV. DATE	EXP. DATE	BILL CYC.	S/C	DISTRICT	NEXT BILL	MISC. DATA	U of M	ACTUAL UNITS	
ASSIGNMENT SERIAL NO.	ASG.	TYPE	ST.	CTY.	FUND SYMBOL			ACRES/UNITS	RATE	
AMOUNT	ANV. DATE	EXP. DATE	BILL CYC.	S/C	DISTRICT	NEXT BILL	MISC. DATA	U of M	ACTUAL UNITS	

APPLY REMITTANCE			
ACTION	FUND SYMBOL	CTY.	AMOUNT
FILING FEE			
RENTAL			
UNEARNED			
REFUND			
TOTAL			
AMOUNT DUE			

Remarks:

137 407  
293 158  
302 602 - 4

BY:

DATE:

<input type="checkbox"/> Lease in Escrow?	
<input type="checkbox"/> KGS?	Of Interest?
<input type="checkbox"/> Auto Escalates?	Operating Rights?
<input type="checkbox"/> Auto Renew?	Operator
	Bond Filed?

FOR MMS USE ONLY

BILLEE		FOREST REFUGE
NUMBER		
OCS SECTION		
CODE		

**MAINTENANCE FEE PAYMENT WAIVER CERTIFICATION**

This small miner waiver is filed to hold the claims/sites listed below for the assessment year beginning at noon on the first September 1 following the official filing of this form with BLM.

The undersigned owner(s) of the mining claims/sites listed below hereby certify under penalty of 18 U.S.C. 1001 and 43 U.S.C. 1212 that:

I/We control, or will control, ten or fewer mining claims/sites located and maintained on Federal land in the United States of America on the August 31 that is one day before the beginning of the assessment year indicated in line one above.

I/We have/will performed/perform assessment work upon the claims listed below for the current assessment year as of the August 31 indicated in line three above. This work meets the requirements of the General Mining Law of 1872, as amended; the Act of August 10, 1993; and the regulations at 43 CFR 3833 and 3850. Such work will be described on our affidavit of labor.

137407

293158

The mining claims and sites for which the above waiver from payment of the maintenance fees is made are:

	CLAIM NAME	BLM RECORDATION SERIAL NUMBER
1.	TINT # 1	AMC 293158 PL
2.	TINT # 2	AMC 137407 PL
3.		
4.		
5.		
6.		
7.		
8.		
9.		
10.		

RECEIVED  
 BLM AZ STATE OFFICE  
 AUG 15 1994  
 9:00 AM  
 PHOENIX, ARIZONA

All owner(s) of the above mining claims and sites are filing for this waiver.

I/We understand and acknowledge that pursuant to 43 U.S.C. 1212 and 18 U.S.C. 1001, the filing of a false, fictitious, or fraudulent document with the Bureau of Land Management may result in a fine of up to \$10,000, a prison term not to exceed five years, or both.

Thomas E. Tierney  
(Owner's Name - Please Print)

Thomas E. Tierney  
(Owner's Signature)

P.O. Box 1415  
(Street or P.O. Box)

Sierra Vista AZ 85636  
(City) (State) (Zip Code)

\_\_\_\_\_  
(Owner's Name - Please Print)

\_\_\_\_\_  
(Owner's Signature)

\_\_\_\_\_  
(Street or P.O. Box)

\_\_\_\_\_  
(City) (State) (Zip Code)

**ENTERED IN COMPUTER** (P)  
9-13-94

\_\_\_\_\_  
(Owner's Name - Please Print)

\_\_\_\_\_  
(Owner's Signature)

\_\_\_\_\_  
(Street or P.O. Box)

\_\_\_\_\_  
(City) (State) (Zip Code)

\_\_\_\_\_  
(Owner's Name - Please Print)

\_\_\_\_\_  
(Owner's Signature)

\_\_\_\_\_  
(Street or P.O. Box)

\_\_\_\_\_  
(City) (State) (Zip Code)



**MAINTENANCE FEE PAYMENT WAIVER CERTIFICATION**

This small miner waiver is filed to hold the claims/sites listed below for the assessment year beginning at noon on the first September 1 following the official filing of this form with BLM.

The undersigned owner(s) of the mining claims/sites listed below hereby certify under penalty of 18 U.S.C. 1001 and 43 U.S.C. 1212 that:

I/We control, or will control, ten or fewer mining claims/sites located and maintained on Federal land in the United States of America on the August 31 that is one day before the beginning of the assessment year indicated in line one above.

I/We have/will performed/perform assessment work upon the claims listed below for the current assessment year as of the August 31 indicated in line three above. This work meets the requirements of the General Mining Law of 1872, *as amended*; the Act of August 10, 1993; and the regulations at 43 CFR 3833 and 3850. Such work will be described on our affidavit of labor.

The mining claims and sites for which the above waiver from payment of the maintenance fees is made are:

CLAIM NAME	BLM RECORDATION SERIAL NUMBER
1.	
2.	
3.	
4.	
5.	
6.	
7.	
8.	
9.	
10.	

All owner(s) of the above mining claims and sites are filing for this waiver.

I/We understand and acknowledge that pursuant to 43 U.S.C. 1212 and 18 U.S.C. 1001, the filing of a false, fictitious, or fraudulent document with the Bureau of Land Management may result in a fine of up to \$10,000, a prison term not to exceed five years, or both.

_____	_____	_____	_____
(Owner's Name - Please Print)	(Owner's Signature)		
_____	_____	_____	_____
(Street or P.O. Box)	(City)	(State)	(Zip Code)
-----			
_____	_____	_____	_____
(Owner's Name - Please Print)	(Owner's Signature)		
_____	_____	_____	_____
(Street or P.O. Box)	(City)	(State)	(Zip Code)
-----			
_____	_____	_____	_____
(Owner's Name - Please Print)	(Owner's Signature)		
_____	_____	_____	_____
(Street or P.O. Box)	(City)	(State)	(Zip Code)
-----			
_____	_____	_____	_____
(Owner's Name - Please Print)	(Owner's Signature)		
_____	_____	_____	_____
(Street or P.O. Box)	(City)	(State)	(Zip Code)

293158  
137407  
302602  
Sr

Bureau of Land Management  
P. O. Box 16563  
Phoenix  
Arizona 85011

BLM

Inclosed is a check for \$1000.00 to cover the fee's for assessment years 1993 and 1994 for the following claims:

Claim Name : T'n T # 1 ✓  
AMC # : 293158 ✓  
Owner : Thomas E. Tierney

Claim Name : T'n T # 2 ✓  
AMC # : 137407 ✓  
Owner : Thomas E. Tierney

Claim Name : Big Four # 1  
AMC # : 302602  
Owner : Thomas E. Tierney, Patrick K. Tierney, and Thais E. Tierney

Claim Name : Big Four # 2  
AMC # : 302603  
Owner : Thomas E. Tierney, Patrick K. Tierney, and Thais E. Tierney

Claim Name : Big Four # 3  
AMC # : 302604  
Owner : Thomas E. Tierney, Patrick K. Tierney, and Thais E. Tierney

9:00 A.M.  
PHOENIX, ARIZONA

AUG 25 '93

RECEIVED  
BLM AZ STATE OFFICE

Yours Truly  
*Thomas E. Tierney*  
Thomas E. Tierney  
P.O.Box 1415  
Sierra Vista  
Arizona  
85636

93 + 94 Rental  
ENTERED IN COMPUTER

9-24-93 Sr

A OK  
R OK  
11-24-93 5



UNITED STATES  
DEPARTMENT OF THE INTERIOR  
BUREAU OF LAND MANAGEMENT

RECEIPT AND ACCOUNTING ADVICE

NO. 2044611 04

WG/AZ

08/25/93

Subject: CLAIM RENTAL FEE 1993 & 1994 (5)

2 122 13

1,000.00

Applicant:

THOMAS E. TIERNEY  
BOX 1415  
SIERRA VISTA AZ 85636

*Eji*

SAME CK. 4656

Remitter: 378-3294

Assignor:

LEASE MANAGEMENT DATA										<input type="checkbox"/> NEW	<input type="checkbox"/> UPDATE	<input type="checkbox"/> PAYMENT
ORIGINAL SERIAL NO.	ASG.	TYPE	ST.	CTY.	FUND SYMBOL				ACRES/UNITS	RATE		
AMC 293158, ET AL.												
AMOUNT	ANV. DATE	EXP. DATE	BILL CYC.	S/C	DISTRICT	NEXT BILL	MISC. DATA	U of M	ACTUAL UNITS			
ASSIGNMENT SERIAL NO.	ASG.	TYPE	ST.	CTY.	FUND SYMBOL				ACRES/UNITS	RATE		
AMOUNT	ANV. DATE	EXP. DATE	BILL CYC.	S/C	DISTRICT	NEXT BILL	MISC. DATA	U of M	ACTUAL UNITS			

APPLY REMITTANCE			
ACTION	FUND SYMBOL	CTY.	AMOUNT
FILING FEE			
RENTAL			
UNEARNED			
REFUND			
TOTAL			
AMOUNT DUE			

Remarks:

BY: \_\_\_\_\_ DATE: \_\_\_\_\_

- Lease in Escrow?
- KGS? Of Interest?
- Auto Escalates? Operating Rights?
- Auto Renew? Operator
- Bond Filed?

FOR MMS USE ONLY		
BILLEE NUMBER		FOREST REFUGE
OCS SECTION CODE		



11 Oct 92

NOV 25 1992  
10 AM 500+  
2

AZ-3850-1 (August 1989)  
OMB No. 1004-0114  
Expires: May 31, 1991

T. E. TIERNEY  
P.O. Box 1415  
Sierra Vista Az 85635

137407  
293158

SR  
L

United States Department of the Interior Bureau of Land Management  
**AFFIDAVIT OF PERFORMANCE OF ANNUAL WORK  
AND/OR NOTICE OF INTENTION TO HOLD**  
(ALL CLAIMS LISTED ON A SINGLE AFFIDAVIT MUST BE CONTIGUOUS)

Evidence of Annual Assessment Work or a Notice of Intention to Hold must be filed each calendar year following the calendar year in which the claim/site was located.

FOR AN AFFIDAVIT OF LABOR, FILL IN ALL ITEMS EXCEPT ITEM 5. FOR A NOTICE OF INTENTION TO HOLD, FILL IN ONLY ITEMS 1 THROUGH 5 AND ITEM 10. NOTICES OF INTENTION TO HOLD FOR MILL SITES OR TUNNEL SITES DO NOT NEED TO BE COUNTY RECORDED OR NOTARIZED. FOR MINING CLAIMS THE FORM FILED WITH BLM MUST BE IDENTICAL TO THE ONE THAT WAS OR WILL BE FILED WITH THE COUNTY. FILE ON OR BEFORE DECEMBER 30th (NOT THE 31st). WHEN FILING, BLM REQUIRES A \$5.00 NONREFUNDABLE SERVICE CHARGE FOR EACH MINING CLAIM, MILL SITE OR TUNNEL SITE.

1. State of Arizona, County of Cochise ss:  
2. I, (Name) Thomas E. Tierney  
3. Reside at (Address) 5565 Calle Mono  
City Sierra Vista, County Cochise, State AZ, Zip 85635

being duly sworn, deposes and says that he/she is a citizen of the United States, more than eighteen years of age, that all of the facts set forth in this affidavit/notice, subject to the provisions and penalties of 18 USC 1001 pertaining to the filing of false, fictitious, or fraudulent statements with the United States, are true and correct according to the best of my knowledge, information and belief.

4. Owner's Name and Address (if not shown above) CHECK HERE IF THIS IS A CHANGE OF ADDRESS   
Thomas E. Tierney  
P.O. Box 1415  
Sierra Vista Az 85636

5. NOTE, THIS ITEM SHOULD ONLY BE FILLED IN IF THIS IS A NOTICE OF INTENTION TO HOLD. NOTICES OF INTENTION TO HOLD ARE FOR MILL SITES AND TUNNEL SITES OR FOR MINING CLAIMS WHEN ASSESSMENT WORK HAS NOT BEEN DONE, REGARDLESS OF WHETHER THE ANNUAL ASSESSMENT HAS BEEN SUSPENDED, DEFERRED, OR NOT YET ACCRUED. THE FILING OF A NOTICE OF INTENTION TO HOLD SHALL NOT RELIEVE THE OWNER OF COMPLYING WITH FEDERAL AND STATE LAWS PERTAINING TO THE PERFORMANCE OF ANNUAL ASSESSMENT WORK.

I intend to hold the claim(s)/site(s) listed on the reverse side of this document for the calendar year 19 \_\_\_\_\_.

6. That I am personally acquainted with the mining claim(s). The work and improvements were made by and at the expense of the owner(s) of said claim(s). Said contiguous group of claims listed on the reverse side of this document are situated in the Hartford Mining District, Cochise County, Arizona, the location of which is recorded in the office of the County Recorder of said County in: Book(s) Fee # 900406274 Fee # 900406273

Page(s) \_\_\_\_\_  
Notice of location is posted in Section(s) 146  
Township(s) 24S + 24S, Range(s) 20E + 21E, GSR Meridian

7. That between the dates starting at 12 o'clock noon on September 1, 1991 and ending at 12 o'clock noon on September 1, 1992 at least \$ 100.00 dollars worth of work and improvements were done and performed upon said claim(s) or upon one or more of a contiguous group of claims for the benefit of all, or wholly or partly outside of a contiguous group of claims for the benefit of all, not including the location work.

8. That the following persons were employed to perform the work and improvements described herein: Thomas E. Tierney and David Burns

9. That the work and improvements performed were: streambed and bank excavations, screening, sluicing and panning of concentrates for placer gold.

10. Dated 11-19-92, Signature Thomas E. Tierney  
SUBSCRIBED AND SWORN TO before me, a Notary Public, this 19 day of November, 19 92  
by THOMAS E Tierney MY COMMISSION Expires Jan 19 1993 Notary Public, John D. Squire

This form is for the purpose of complying with the laws of the United States and the State of Arizona pertaining to assessment work and/or a notice of intention to hold 30 USC 28, 43 CFR 3833.2, ARS 27-208. Subject to Paperwork Reduction Act and Privacy Act statements available at the BLM AZ State Office. The form is not copyrighted. It may be reproduced without restriction.

921128196

CHRISTINE RHODES  
COCHISE COUNTY RECORDER  
P.O. BOX 184  
BISBEE, ARIZONA 85603

DATE 92/11/25 TIME 15:52:58

RECEIPT FOR RECORDING FEES PAID

ON FEE # 921128196 RECORDED 11/25/92  
AT 10 O'CLOCK BY TWS ON TERM T304

RECEIVED FROM TIERNEY, T E

AMOUNT DUE 14.00  
TENDERED 14.00  
=====

THANK YOU.

RECEIVED  
BLM AZ STATE OFFICE  
Dec 17 '92  
3:00 P.M.  
PHOENIX, ARIZONA

1374  
2931

NAME (FOR CLAIM / SITE GROUPS)

SERIAL NUMBERS:

\_\_\_\_\_ A MC \_\_\_\_\_ Through A MC \_\_\_\_\_  
 \_\_\_\_\_ A MC \_\_\_\_\_ Through A MC \_\_\_\_\_  
 \_\_\_\_\_ A MC \_\_\_\_\_ Through A MC \_\_\_\_\_

OR LISTED INDIVIDUALLY AS FOLLOWS:

CLAIM/SITE NAME	SERIAL NUMBER	CLAIM/SITE NAME	SERIAL NUMBER
1. TNT#1 ✓	A MC 293158 ✓		31. A MC
2. TNT#2 ✓	A MC 137407 ✓		32. A MC ✓
3.	A MC		33. A MC
4.	A MC		34. A MC
5.	A MC		35. A MC
6.	A MC		36. A MC
7.	A MC		37. A MC
8.	A MC		38. A MC
9.	A MC		39. A MC
10.	A MC		40. A MC
11.	A MC		41. A MC
12.	A MC		42. A MC
13.	A MC		43. A MC
14.	A MC		44. A MC
15.	A MC		45. A MC
16.	A MC		46. A MC
17.	A MC		47. A MC
18.	A MC		48. A MC
19.	A MC		49. A MC
20.	A MC		50. A MC
21.	A MC		51. A MC
22.	A MC		52. A MC
23.	A MC		53. A MC
24.	A MC		54. A MC
25.	A MC		55. A MC
26.	A MC		56. A MC
27.	A MC		57. A MC
28.	A MC		58. A MC
29.	A MC		59. A MC
30.	A MC		60. A MC



FEE # 921128196  
 OFFICIAL RECORDS  
 COCHISE COUNTY  
 DATE 11/25/92 HOUR 10

REQUEST OF  
 TIERNEY, T E  
 CHRISTINE RHODES-RECORDER  
 FEE : 14.00 PAGES : 2

FILE WITH: Bureau of Land Management, 3707 North 7th Street, P.O. Box 16563, Phoenix, Arizona 85011

921128196

NOV 29 1992



293158  
137407  
302602  
TD  
M

United States Department of the Interior Bureau of Land Management  
**AFFIDAVIT OF PERFORMANCE OF ANNUAL WORK  
AND/OR NOTICE OF INTENTION TO HOLD**  
(ALL CLAIMS LISTED ON A SINGLE AFFIDAVIT MUST BE CONTIGUOUS)

Evidence of Annual Assessment Work or a Notice of Intention to Hold must be filed each calendar year following the calendar year in which the claim/site was located.

FOR AN AFFIDAVIT OF LABOR, FILL IN ALL ITEMS EXCEPT ITEM 5. FOR A NOTICE OF INTENTION TO HOLD, FILL IN ONLY ITEMS 1 THROUGH 5 AND ITEM 10. NOTICES OF INTENTION TO HOLD FOR MILL SITES OR TUNNEL SITES DO NOT NEED TO BE COUNTY RECORDED OR NOTARIZED. FOR MINING CLAIMS THE FORM FILED WITH BLM MUST BE IDENTICAL TO THE ONE THAT WAS OR WILL BE FILED WITH THE COUNTY. FILE ON OR BEFORE DECEMBER 30th (NOT THE 31st). WHEN FILING, BLM REQUIRES A \$5.00 NONREFUNDABLE SERVICE CHARGE FOR EACH MINING CLAIM, MILL SITE OR TUNNEL SITE.

- 1. State of Arizona, County of COCHISE ss:
- 2. I, (Name) THOMAS TIERNEY
- 3. Reside at (Address) 5565 CALLE MAND  
City SIERRA VISTA, County COCHISE, State AZ., Zip 85635

being duly sworn, deposes and says that he/she is a citizen of the United States, more than eighteen years of age, that all of the facts set forth in this affidavit/notice, subject to the provisions and penalties of 18 USC 1001 pertaining to the filing of false, fictitious, or fraudulent statements with the United States, are true and correct according to the best of my knowledge, information and belief.

- 4. Owner's Name and Address (if not shown above) CHECK HERE IF THIS IS A CHANGE OF ADDRESS   
THOMAS E. TIERNEY  
P.O. Box 1415  
SIERRA VISTA, ARIZONA 85636

5. NOTE, THIS ITEM SHOULD ONLY BE FILLED IN IF THIS IS A NOTICE OF INTENTION TO HOLD. NOTICES OF INTENTION TO HOLD ARE FOR MILL SITES AND TUNNEL SITES OR FOR MINING CLAIMS WHEN ASSESSMENT WORK HAS NOT BEEN DONE, REGARDLESS OF WHETHER THE ANNUAL ASSESSMENT HAS BEEN SUSPENDED, DEFERRED, OR NOT YET ACCRUED. THE FILING OF A NOTICE OF INTENTION TO HOLD SHALL NOT RELIEVE THE OWNER OF COMPLYING WITH FEDERAL AND STATE LAWS PERTAINING TO THE PERFORMANCE OF ANNUAL ASSESSMENT WORK.

I intend to hold the claim(s)/site(s) listed on the reverse side of this document for the calendar year 1990.

- 6. That I am personally acquainted with the mining claim(s). The work and improvements were made by and at the expense of the owner(s) of said claim(s). Said contiguous group of claims listed on the reverse side of this document are situated in the HARTFORD Mining District, COCHISE County, Arizona, the location of which is recorded in the office of the County Recorder of said County in: Book(s) FEE # 900406274 & FEE # 900406273


Page(s) \_\_\_\_\_  
Notice of location is posted in Section(s) 1 & 6  
Township(s) 24S & 24S, Range(s) 20E & 21E, GSR Meridian \_\_\_\_\_

- 7. That between the dates starting at 12 o'clock noon on September 1, 1990 and ending at 12 o'clock noon on September 1, 1991 at least \$ 100.00 dollars worth of work and improvements were done and performed upon said claim(s) or upon one or more of a contiguous group of claims for the benefit of all, or wholly or partly outside of a contiguous group of claims for the benefit of all, not including the location work.

- 8. That the following persons were employed to perform the work and improvements described herein: THOMAS E. TIERNEY

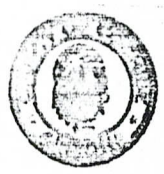
- 9. That the work and improvements performed were: CORNER MARKERS CHECKED FOR ACCURACY;  
STREAM BED AND BANKS SAMPLED FOR TRACE METALS

- 10. Dated 8-27-91, Signature Thomas E. Tierney  
SUBSCRIBED AND SWORN TO before me, a Notary Public, this 27 day of August, 1991  
by \_\_\_\_\_ MY COMMISSION EXPIRES Jan. 11, 1994, Notary Public [Signature]



This form is for the purpose of complying with the laws of the United States and the State of Arizona pertaining to assessment work and/or a notice of intention to hold 30 USC 28, 43 CFR 3833.2, ARS 27-208. Subject to Paperwork Reduction Act and Privacy Act statements available at the BLM State Office. The form is not copyrighted and may be reproduced without restriction.

910817068



FEE # 910817068  
OFFICIAL RECORDS  
COCHISE COUNTY  
DATE 08/28/91 HOUR 2

REQUEST OF  
TIERNEY, THOMAS  
CHRISTINE RHODES-RECORDER  
FEE : 15.00 PAGES : 3

RECEIVED  
BLM AZ STATE OFFICE  
Dec 9 '91  
9:00 A.M.  
PHOENIX, ARIZONA

293158



NAME (FOR CLAIM / SITE GROUPS)

SERIAL NUMBERS:

\_\_\_\_\_ A MC \_\_\_\_\_ Through A MC \_\_\_\_\_  
\_\_\_\_\_ A MC \_\_\_\_\_ Through A MC \_\_\_\_\_  
\_\_\_\_\_ A MC \_\_\_\_\_ Through A MC \_\_\_\_\_

OR LISTED INDIVIDUALLY AS FOLLOWS:

CLAIM/SITE NAME	SERIAL NUMBER	CLAIM/SITE NAME	SERIAL NUMBER
1. TNT#1	A MC 293158	31.	A MC
2. TNT#2	A MC 137407	32.	A MC
3.	A MC	33.	A MC
4.	A MC	34.	A MC
5.	A MC	35.	A MC
6.	A MC	36.	A MC
7.	A MC	37.	A MC
8.	A MC	38.	A MC
9.	A MC	39.	A MC
10.	A MC	40.	A MC
11.	A MC	41.	A MC
12.	A MC	42.	A MC
13.	A MC	43.	A MC
14.	A MC	44.	A MC
15.	A MC	45.	A MC
16.	A MC	46.	A MC
17.	A MC	47.	A MC
18.	A MC	48.	A MC
19.	A MC	49.	A MC
20.	A MC	50.	A MC
21.	A MC	51.	A MC
22.	A MC	52.	A MC
23.	A MC	53.	A MC
24.	A MC	54.	A MC
25.	A MC	55.	A MC
26.	A MC	56.	A MC
27.	A MC	57.	A MC
28.	A MC	58.	A MC
29.	A MC	59.	A MC
30.	A MC	60.	A MC

FILE WITH: Bureau of Land Management, 3707 North 7th Street, P.O. Box 16563, Phoenix, Arizona 85011

910817063

United States Department of the Interior Bureau of Land Management  
**AFFIDAVIT OF PERFORMANCE OF ANNUAL WORK  
AND/OR NOTICE OF INTENTION TO HOLD**  
(ALL CLAIMS LISTED ON A SINGLE AFFIDAVIT MUST BE CONTIGUOUS)

Evidence of Annual Assessment Work or a Notice of Intention to Hold must be filed each calendar year following the calendar year in which the claim/site was located.

FOR AN AFFIDAVIT OF LABOR, FILL IN ALL ITEMS EXCEPT ITEM 5. FOR A NOTICE OF INTENTION TO HOLD, FILL IN ONLY ITEMS 1 THROUGH 5 AND ITEM 10. NOTICES OF INTENTION TO HOLD FOR MILL SITES OR TUNNEL SITES DO NOT NEED TO BE COUNTY RECORDED OR NOTARIZED. FOR MINING CLAIMS THE FORM FILED WITH BLM MUST BE IDENTICAL TO THE ONE THAT WAS OR WILL BE FILED WITH THE COUNTY. FILE ON OR BEFORE DECEMBER 30th (NOT THE 31st). WHEN FILING, BLM REQUIRES A \$5.00 NONREFUNDABLE SERVICE CHARGE FOR EACH MINING CLAIM, MILL SITE OR TUNNEL SITE.

1. State of Arizona, County of COCHISE ss:  
2. I, (Name) THOMAS E. TIERNEY  
3. Reside at (Address) 5565 CALLE MANO  
City SIERRA VISTA, County COCHISE, State AZ, Zip 85635

being duly sworn, deposes and says that he/she is a citizen of the United States, more than eighteen years of age, that all of the facts set forth in this affidavit/notice, subject to the provisions and penalties of 18 USC 1001 pertaining to the filing of false, fictitious, or fraudulent statements with the United States, are true and correct according to the best of my knowledge, information and belief.

4. Owner's Name and Address (if not shown above) CHECK HERE IF THIS IS A CHANGE OF ADDRESS   
1 THOMAS E. TIERNEY  
P.O. Box 1415  
SIERRA VISTA, AZ 85636

5. NOTE, THIS ITEM SHOULD ONLY BE FILLED IN IF THIS IS A NOTICE OF INTENTION TO HOLD. NOTICES OF INTENTION TO HOLD ARE FOR MILL SITES AND TUNNEL SITES OR FOR MINING CLAIMS WHEN ASSESSMENT WORK HAS NOT BEEN DONE, REGARDLESS OF WHETHER THE ANNUAL ASSESSMENT HAS BEEN SUSPENDED, DEFERRED, OR NOT YET ACCRUED. THE FILING OF A NOTICE OF INTENTION TO HOLD SHALL NOT RELIEVE THE OWNER OF COMPLYING WITH FEDERAL AND STATE LAWS PERTAINING TO THE PERFORMANCE OF ANNUAL ASSESSMENT WORK.

I intend to hold the claim(s)/site(s) listed on the reverse side of this document for the calendar year 1990.

6. That I am personally acquainted with the mining claim(s). The work and improvements were made by and at the expense of the owner(s) of said claim(s). Said contiguous group of claims listed on the reverse side of this document are situated in the HARTFORD Mining District, COCHISE County, Arizona, the location of which is recorded in the office of the County Recorder of said County in: Book(s) FE# 900 30 4662, FE# 900 30 4663 & FE# 900 30 4664  
Page(s) \_\_\_\_\_

Notice of location is posted in Section(s) \_\_\_\_\_  
Township(s) 23S, Range(s) 20E, GSR Meridian \_\_\_\_\_

7. That between the dates starting at 12 o'clock noon on September 1, 1990 and ending at 12 o'clock noon on September 1, 1991 at least \$ 100.00 dollars worth of work and improvements were done and performed upon said claim(s) or upon one or more of a contiguous group of claims for the benefit of all, or wholly or partly outside of a contiguous group of claims for the benefit of all, not including the location work.

8. That the following persons were employed to perform the work and improvements described herein: THOMAS E. TIERNEY

9. That the work and improvements performed were: STREAM BED AND BANK SAMPLES WERE  
CHECKED FOR PLACER GOLD. CORNER MARKERS CHECKED FOR ACCURACY.

10. Dated 8-27-91, Signature [Signature]  
SUBSCRIBED AND SWORN TO before me, a Notary Public, this 27 day of August, 1991  
by \_\_\_\_\_ MY COMMISSION EXPIRES \_\_\_\_\_, Notary Public, [Signature]

This form is for the purpose of complying with the laws of the United States and the State of Arizona pertaining to assessments, notices of intention to hold, 30 USC 28, 43 CFR 3833.2, ARS 27-208. Subject to Paperwork Reduction Act and Privacy Act statements available at the BLM AZ State Office. The form is not copyrighted. It may be reproduced without restriction.

910817069



FEE # 910817069  
OFFICIAL RECORDS  
COCHISE COUNTY  
DATE 08/28/91 HOUR 2

REQUEST OF  
TIERNEY, THOMAS  
CHRISTINE RHODES-RECORDER  
FEE : 15.00 PAGES : 3

RECEIVED  
BLM AZ STATE OFFICE  
DEC 9 '91  
9:00 AM  
PHOENIX, ARIZONA

910817069

NAME (FOR CLAIM / SITE GROUPS)

SERIAL NUMBERS:

A MC \_\_\_\_\_ Through A MC \_\_\_\_\_  
 A MC \_\_\_\_\_ Through A MC \_\_\_\_\_  
 A MC \_\_\_\_\_ Through A MC \_\_\_\_\_

OR LISTED INDIVIDUALLY AS FOLLOWS:

CLAIM/SITE NAME	SERIAL NUMBER	CLAIM/SITE NAME	SERIAL NUMBER
1. Big Four #1	A MC 302602	31.	A MC
2. Big Four #2	A MC 302603	32.	A MC
3. Big Four #3	A MC 302604	33.	A MC
4.	A MC	34.	A MC
5.	A MC	35.	A MC
6.	A MC	36.	A MC
7.	A MC	37.	A MC
8.	A MC	38.	A MC
9.	A MC	39.	A MC
10.	A MC	40.	A MC
11.	A MC	41.	A MC
12.	A MC	42.	A MC
13.	A MC	43.	A MC
14.	A MC	44.	A MC
15.	A MC	45.	A MC
16.	A MC	46.	A MC
17.	A MC	47.	A MC
18.	A MC	48.	A MC
19.	A MC	49.	A MC
20.	A MC	50.	A MC
21.	A MC	51.	A MC
22.	A MC	52.	A MC
23.	A MC	53.	A MC
24.	A MC	54.	A MC
25.	A MC	55.	A MC
26.	A MC	56.	A MC
27.	A MC	57.	A MC
28.	A MC	58.	A MC
29.	A MC	59.	A MC
30.	A MC	60.	A MC

FILE WITH: Bureau of Land Management, 3707 North 7th Street, P.O. Box 16563, Phoenix, Arizona 85011

910817069



UNITED STATES  
DEPARTMENT OF THE INTERIOR  
BUREAU OF LAND MANAGEMENT

RECEIPT AND ACCOUNTING ADVICE

NO. 1717972 <sup>04</sup>

RS/AZ 12/11/91

Subject: AFFIDAVITS OF ASSESSMENT WORK (5) ✓

2 9 12 25.00

Applicant:  
THOMAS TIERNEY  
P.O. BOX 1415  
SIERRA VISTA, AZ 85636

*OK eji*

Remitter: 378-3294  
SAME - CHECK #3828

Assignor:

LEASE MANAGEMENT DATA  NEW  UPDATE  PAYMENT

ORIGINAL SERIAL NO.	ASG.	TYPE	ST.	CTY.	FUND SYMBOL	ACRES/UNITS	RATE
AMC 293158, ET AL							

AMOUNT	ANV. DATE	EXP. DATE	BILL CYC.	S/C	DISTRICT	NEXT BILL	MISC. DATA	U of M	ACTUAL UNITS

ASSIGNMENT SERIAL NO.	ASG.	TYPE	ST.	CTY.	FUND SYMBOL	ACRES/UNITS	RATE

AMOUNT	ANV. DATE	EXP. DATE	BILL CYC.	S/C	DISTRICT	NEXT BILL	MISC. DATA	U of M	ACTUAL UNITS

APPLY REMITTANCE

ACTION	FUND SYMBOL	CTY.	AMOUNT
FILING FEE			
RENTAL			
UNEARNED			
REFUND			
TOTAL			
AMOUNT DUE			

Remarks:  
*Adt RES*

BY: \_\_\_\_\_ DATE: \_\_\_\_\_

- Lease in Escrow?
- KGS? Of Interest?
- Auto Escalates? Operating Rights?
- Auto Renew? Operator
- Bond Filed?

FOR MMS USE ONLY	
BILLEE NUMBER	FOREST REFUGE
OCS SECTION CODE	



AUG 21 1990

7:45 A.M.  
PHOENIX, ARIZONA

United States Department of the Interior Bureau of Land Management  
**AFFIDAVIT OF PERFORMANCE OF ANNUAL WORK  
AND/OR NOTICE OF INTENTION TO HOLD**  
(ALL CLAIMS LISTED ON A SINGLE AFFIDAVIT MUST BE CONTIGUOUS)

293158  
137407  
JW  
LJ

Evidence of Annual Assessment Work or a Notice of Intention to Hold must be filed each calendar year following the calendar year in which the claim/site was located.

FOR AN AFFIDAVIT OF LABOR, FILL IN ALL ITEMS EXCEPT ITEM 5. FOR A NOTICE OF INTENTION TO HOLD, FILL IN ONLY ITEMS 1 THROUGH 5 AND ITEM 10. NOTICES OF INTENTION TO HOLD FOR MILL SITES OR TUNNEL SITES DO NOT NEED TO BE COUNTY RECORDED OR NOTARIZED. FOR MINING CLAIMS THE FORM FILED WITH BLM MUST BE IDENTICAL TO THE ONE THAT WAS OR WILL BE FILED WITH THE COUNTY. FILE ON OR BEFORE DECEMBER 30th (NOT THE 31st). WHEN FILING, BLM REQUIRES A \$5.00 NONREFUNDABLE SERVICE CHARGE FOR EACH MINING CLAIM, MILL SITE OR TUNNEL SITE.

1. State of Arizona, County of Cochise ss:  
2. I, (Name) Thomas E Tierney  
3. Reside at (Address) 5565 Calle Mariposa  
City Sierra Vista, County Cochise, State AZ, Zip 85635

being duly sworn, deposes and says that he/she is a citizen of the United States, more than eighteen years of age, that all of the facts set forth in this affidavit/notice, subject to the provisions and penalties of 18 USC 1001 pertaining to the filing of false, fictitious, or fraudulent statements with the United States, are true and correct according to the best of my knowledge, information and belief.

4. Owner's Name and Address (if not shown above) CHECK HERE IF THIS IS A CHANGE OF ADDRESS   
Thomas E Tierney  
P.O. Box 1415  
Sierra Vista AZ, 85636

5. NOTE, THIS ITEM SHOULD ONLY BE FILLED IN IF THIS IS A NOTICE OF INTENTION TO HOLD. NOTICES OF INTENTION TO HOLD ARE FOR MILL SITES AND TUNNEL SITES OR FOR MINING CLAIMS WHEN ASSESSMENT WORK HAS NOT BEEN DONE, REGARDLESS OF WHETHER THE ANNUAL ASSESSMENT HAS BEEN SUSPENDED, DEFERRED, OR NOT YET ACCRUED. THE FILING OF A NOTICE OF INTENTION TO HOLD SHALL NOT RELIEVE THE OWNER OF COMPLYING WITH FEDERAL AND STATE LAWS PERTAINING TO THE PERFORMANCE OF ANNUAL ASSESSMENT WORK.

I intend to hold the claim(s)/site(s) listed on the reverse side of this document for the calendar year 1990.

6. That I am personally acquainted with the mining claim(s). The work and improvements were made by and at the expense of the owner(s) of said claim(s). Said contiguous group of claims listed on the reverse side of this document are situated in the Hanford Mining District, Cochise County, Arizona, the location of which is recorded in the office of the County Recorder of said County in: Book(s) Fee # 900406 274 & Fee # 900406 273 Page(s) 274 & 273

Notice of location is posted in Section(s) 1 & 6  
Township(s) 24S, 245, Range(s) 20E, 21E, GSR Meridian

7. That between the dates starting at 12 o'clock noon on September 1, 1989 and ending at 12 o'clock noon on September 1, 1990 at least \$ 100.00 dollars worth of work and improvements were done and performed upon said claim(s) or upon one or more of a contiguous group of claims for the benefit of all, or wholly or partly outside of a contiguous group of claims for the benefit of all, not including the location work.

8. That the following persons were employed to perform the work and improvements described herein: Don R. Teel and Thomas E. Tierney

9. That the work and improvements performed were: Streambed and bank excavation, screening and panning of concentrates.

10. Dated Aug 21 - 90, Signature Thomas E. Tierney  
SUBSCRIBED AND SWORN TO before me, a Notary Public, this 31st day of July 1990  
by THOMAS E. TIERNEY MY COMMISSION EXPIRES 9-29-91, Notary Public Annex O'Brien

This form is for the purpose of complying with the laws of the United States and the State of Arizona pertaining to assessment work and/or a notice of intention to hold. 30 USC 28, 43 CFR 3833.2, ARS 27-208. Subject to Paperwork Reduction Act and Privacy Act statements available at the BLM AZ State Office. The form is not copyrighted. It may be reproduced without restriction.

NAME (FOR CLAIM / SITE GROUPS)

SERIAL NUMBERS:

\_\_\_\_\_ A MC \_\_\_\_\_ Through A MC \_\_\_\_\_  
 \_\_\_\_\_ A MC \_\_\_\_\_ Through A MC \_\_\_\_\_  
 \_\_\_\_\_ A MC \_\_\_\_\_ Through A MC \_\_\_\_\_

OR LISTED INDIVIDUALLY AS FOLLOWS:


CLAIM / SITE NAME	SERIAL NUMBER	CLAIM / SITE NAME	SERIAL NUMBER
1. TINT # 1	A MC 293158		31. A MC
2. TINT # 2	A MC 137407		32. A MC
3.	A MC		33. A MC
4.	A MC		34. A MC
5.	A MC		35. A MC
6.	A MC		36. A MC
7.	A MC		37. A MC
8.	A MC		38. A MC
9.	A MC		39. A MC
10.	A MC		40. A MC
11.	A MC		41. A MC
12.	A MC		42. A MC
13.	A MC		43. A MC
14.	A MC		44. A MC
15.	A MC		45. A MC
16.	A MC		46. A MC
17.	A MC		47. A MC
18.	A MC		48. A MC
19.	A MC		49. A MC
20.	A MC		50. A MC
21.	A MC		51. A MC
22.	A MC		52. A MC
23.	A MC		53. A MC
24.	A MC		54. A MC
25.	A MC		55. A MC
26.	A MC		56. A MC
27.	A MC		57. A MC
28.	A MC		58. A MC
29.	A MC		59. A MC
30.	A MC		60. A MC



FEE # 900815228  
 OFFICIAL RECORDS  
 COCHISE COUNTY  
 DATE 08/09/90 HOUR 2

REQUEST OF  
 TIERNEY, M F & T E  
 CHRISTINE RHODES-RECORDER  
 FEE : 15.00 PAGES : 2



UNITED STATES  TAL SERVICE

OFFICIAL BUSINESS

**SENDER INSTRUCTIONS**

Print your name, address and ZIP Code in the space below.

- Complete items 1, 2, 3, and 4 on the reverse.
- Attach to front of article if space permits, otherwise affix to back of article.
- Endorse article "Return Receipt Requested" adjacent to number.



PENALTY FOR PRIVATE  
USE, \$300

**RETURN  
TO** 


Print Sender's name, address, and ZIP Code in the space below.

\_\_\_\_\_  
Bureau of Land Management

Arizona State Office (922)

\_\_\_\_\_  
P. O. Box 16563

Phoenix, Arizona 85011  
\_\_\_\_\_



**SENDER:** Complete items 1 and 2 when additional services are desired, complete items 3 and 4.

Put your address in the "RN TO" Space on the reverse side. Failure to do this will prevent this card from being returned to you. The return receipt fee will provide you the name of the person delivered to and the date of delivery. For additional fees the following services are available. Consult postmaster for fees and check box(es) for additional service(s) requested.

1.  Show to whom delivered, date, and addressee's address.      2.  Restricted Delivery  
(Extra charge)      (Extra charge)

3. Article Addressed to:

Thomas E. Tierney

P.O. Box 1415

Sierra Vista, AZ 85636

A MC 302602 (922-SR) 90-POL-247

*Thomas E. Tierney*

5. Signature — Addressee

X

6. Signature — Agent

X

7. Date of Delivery

*9-1-90*

4. Article Number

*764383*

Type of Service:

- Registered       Insured  
 Certified       COD  
 Express Mail       Return Receipt  
for Merchandise

Always obtain signature of addressee or agent and DATE DELIVERED.

8. Addressee's Address (ONLY if requested and fee paid)

RECEIVED  
D.E.M. AZ STATE OFFICE

SEP 1 2 1990

7:45 A.M.



UNITED STATES  
DEPARTMENT OF THE INTERIOR  
BUREAU OF LAND MANAGEMENT

RECEIPT AND ACCOUNTING ADVICE

No. 1641947 04

SM/AZ

09/14/90

OK

25.00

2 15 12

Subject: MONEY REQUESTED  
Applicant: AFFIDAVITS OF ASSESSMENT WORK (5)

THOMAS E. TIERNEY  
P. O. BOX 1415  
SIERRA VISTA, AZ 85636

Remitter: SAME - CK #3218  
378-3294

Assignor:

LEASE MANAGEMENT DATA  NEW  UPDATE  PAYMENT

ORIGINAL SERIAL NO.	ASG.	TYPE	ST.	CTY.	FUND SYMBOL	ACRES/UNITS	RATE
AMC 302602-4, 293158, 137407							

AMOUNT	ANV. DATE	EXP. DATE	BILL CYC.	S/C	DISTRICT	NEXT BILL	MISC. DATA	U of M	ACTUAL UNITS

ASSIGNMENT SERIAL NO.	ASG.	TYPE	ST.	CTY.	FUND SYMBOL	ACRES/UNITS	RATE

AMOUNT	ANV. DATE	EXP. DATE	BILL CYC.	S/C	DISTRICT	NEXT BILL	MISC. DATA	U of M	ACTUAL UNITS

APPLY REMITTANCE

ACTION	FUND SYMBOL	CTY.	AMOUNT
FILING FEE			
RENTAL			
UNEARNED			
REFUND			
TOTAL			
AMOUNT DUE			

Remarks:

*del*

BY: \_\_\_\_\_ DATE: \_\_\_\_\_

Lease in Escrow?  
 KGS?  
 Auto Escalates?  
 Auto Renew?

Of Interest?  
 Operating Rights?  
 Operator  
 Bond Filed?

**FOR MMS USE ONLY**

BILLEE	FOREST REFUGE
NUMBER	
OCS SECTION	
CODE	



**NOTICE!!**

**These documents have been scanned!**

**Do not place un-scanned documents beneath this notice!**

**Do not remove this notice from this file!**

GPO Jacket No. 560-102  
Print Order 61540  
Rise Business Services, LLC  
Job=AZ15 8/2/2019



Box Number= AZ15197



Claim Begin-End: AMC293158-AMC293158

**5 Miscellaneous**



AZ15197-2

AMC293003-AMC294150

5131 Bannock Avenue  
Sierra Vista, AZ 85635

27 February 1989

RECEIVED  
B.L.M. AZ STATE OFFICE  
MAR 01 1989  
7:45 A.M.  
PHOENIX, ARIZONA

Bureau of Land Management  
Arizona State Office  
3707 N. 7th St.  
P. O. Box 16563  
Phoenix, AZ 85011

re: AMC # 293158, KING KONG Placer

To whom it may concern:

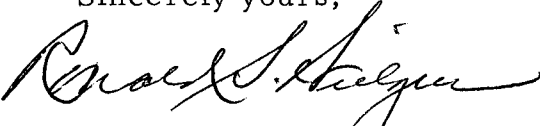
I am in receipt of Receipt and Accounting Advice from your office which has assigned a serial number to the above placer claim.

Please note that there has been a misspelling on your Receipt. The correct name of the claim is: KING KONG; not King Kont.

I would appreciate it if you would correct your records to reflect the correct spelling of the claim name.

Also, I would appreciate receiving a photocopy of the original location notice which was sent to you.

Sincerely yours,

  
Ronald S. Wielgus

*Name corrected on  
accounting advice  
Original location notice  
returned with a note  
3/1/89*

RECEIVED  
B.L.M. AZ STATE OFFICE

FEB 22 1989  
7:45 A.M.  
PHOENIX, ARIZONA

5131 Bannock Avenue  
Sierra Vista, AZ 85635

17 February 1989

A MC 293158

Bureau of Land Management  
Arizona State Office  
Mining Claims Section  
P. O. Box 16563  
Phoenix, AZ 85011

re: Recordation of Location Notice

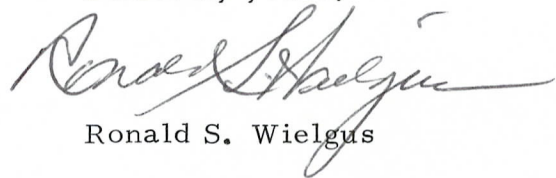
To whom it may concern:

Enclosed please find Location Notice (Placer - association type) and personal check #7790 in the amount of \$10.00 made payable to the Bureau of Land Management for recording of this claim.

Please return the Location Notice after you have recorded it.

Thank you.

Sincerely yours,



Ronald S. Wielgus

Enclosures as above



UNITED STATES  
DEPARTMENT OF THE INTERIOR  
BUREAU OF LAND MANAGEMENT

RECEIPT AND ACCOUNTING ADVICE

NO. 1681651 <sup>04</sup>

SM/AZ

04/20/90

OK

20.00

2 16 12

Subject: TRANSFER OF INTEREST  
and Amendments

Applicant: M. F. TIERNEY, ET AL  
P. O. BOX 1415  
SIERRA VISTA, AZ 85636

Remitter: SAME - CK #1957  
378-3294

Assignor:

LEASE MANAGEMENT DATA									
<input type="checkbox"/> NEW <input type="checkbox"/> UPDATE <input type="checkbox"/> PAYMENT									
ORIGINAL SERIAL NO.	ASG.	TYPE	ST.	CTY.	FUND SYMBOL			ACRES/UNITS	RATE
AMC 293158, 137407									
AMOUNT	ANV. DATE	EXP. DATE	BILL CYC.	S/C	DISTRICT	NEXT BILL	MISC. DATA	U of M	ACTUAL UNITS
ASSIGNMENT SERIAL NO.	ASG.	TYPE	ST.	CTY.	FUND SYMBOL			ACRES/UNITS	RATE
AMOUNT	ANV. DATE	EXP. DATE	BILL CYC.	S/C	DISTRICT	NEXT BILL	MISC. DATA	U of M	ACTUAL UNITS

APPLY REMITTANCE			
ACTION	FUND SYMBOL	CTY.	AMOUNT
FILING FEE			
RENTAL			
UNEARNED			
REFUND			
TOTAL			
AMOUNT DUE			

Remarks:

BY: \_\_\_\_\_ DATE: \_\_\_\_\_

Lease in Escrow?  
 KGS?                      Of Interest?  
 Auto Escalates?            Operating Rights?  
 Auto Renew?                Operator  
    Bond Filed?

**FOR MMS USE ONLY**

BILLEE	FOREST REFUGE
NUMBER	
OCS SECTION	
CODE	



**NOTICE!!**

**These documents have been scanned!**

**Do not place un-scanned documents beneath this notice!**

**Do not remove this notice from this file!**

GPO Jacket No. 560-102  
Print Order 61540  
Rise Business Services, LLC  
Job=AZ15 8/2/2019



Box Number= AZ15197



Claim Begin-End: AMC293158-AMC293158

**6 Location Notices-Amendments and Supporting Documents**



AZ15197-2

AMC293003-AMC294150



STATE OF ARIZONA, } I hereby certify that the within instrument was filed and recorded  
County of \_\_\_\_\_ } ss. \_\_\_\_\_, 19\_\_\_\_, at \_\_\_\_\_ M.

Fee No.:

In Docket No. \_\_\_\_\_, P# \_\_\_\_\_



FEE # 900406274  
OFFICIAL RECORDS  
COCHISE COUNTY  
DATE 04/04/90 HOUR 12

293158

When recorded mail to:

REQUEST OF  
TIERNEY, THOMAS E  
CHRISTINE RHODES-RECORDER  
FEE : 10.00 PAGES : 2

Fee: \$

### NOTICE OF MINING CLAIM LOCATION

- 1.  Location  Amendment  Relocation
- 2.  Placer  Lode  Millsite  Tunnelsite
- 3. The name and address of the Locator is

DON R. TEEL and THOMAS E. TIERNEY  
NANCY S. TEEL Name MARIE F. TIERNEY  
P.O. Box 1415 Address

SIERRA VISTA City AZ State 85636 Zip

4. The name of the claim is NEW KING KONG T 22 T # 1  
AMC 293158

5. The date of the location is APRIL 4 1990

6. The claim is 1320 feet long and 1320 feet wide. The distance from the Location monument to each end of the claim is 1320 feet in a EASTERLY direction and 1320 feet in a NORTHERLY direction and SOUTHERLY direction.

7. The general course of the claim is from the EAST to the WEST.

8. The location of the claim is in Section 1, Township 24S, Range 20E G&SRB&M, HARTFORD Mining District, COCHISE County, Arizona.

9. If amending or relocating, the previous claim name was KING KONG AMC 293158 recorded in Docket \_\_\_\_\_, Book \_\_\_\_\_, FEE # 890202424 Mining District, \_\_\_\_\_ County, Arizona.

10. The location of the claim with reference to a natural object or permanent monument is A STONE MONUMENT LOCATED SOUTH OF ASH CANYON ROAD

RECEIVED  
B.L.M. AZ STATE OFFICE

APR 20 1990

7:45 A.M.  
PHOENIX, ARIZONA

THIS AMENDMENT IS FOR A NAME CHANGE ONLY

Date April 4 1990

900406274

Nancy S. Teel  
Signature

ENTERED IN COMPUTER  
5-1-90



# MAP OF MINING CLAIM LOCATION

1. The name of the claim is T 1 n T # 1 AMC 293/58
2. The \_\_\_\_\_ corner of the claim is \_\_\_\_\_ feet in a \_\_\_\_\_ direction to a survey monument or permanent natural object described as \_\_\_\_\_
3. The type of location monument is STONE MONUMENT  
The type of corner and end monuments are STONE MONUMENTS
4. The bearing and distance between the corners of the claim are beginning at the NE corner of the claim, 1320 feet in a WEST direction to the NW corner, then 1320 feet in a SOUTHERLY direction to the SW corner, then 1320 feet in a EASTERLY direction to the SE corner, then 1320 feet in a NORTHERLY direction to the point of beginning.


## MAP

One inch = One thousand feet

North Arrow



ONE MILE



Section 1 Range 20E Township 24S, G&SRB&M

Date April 4 - 1990

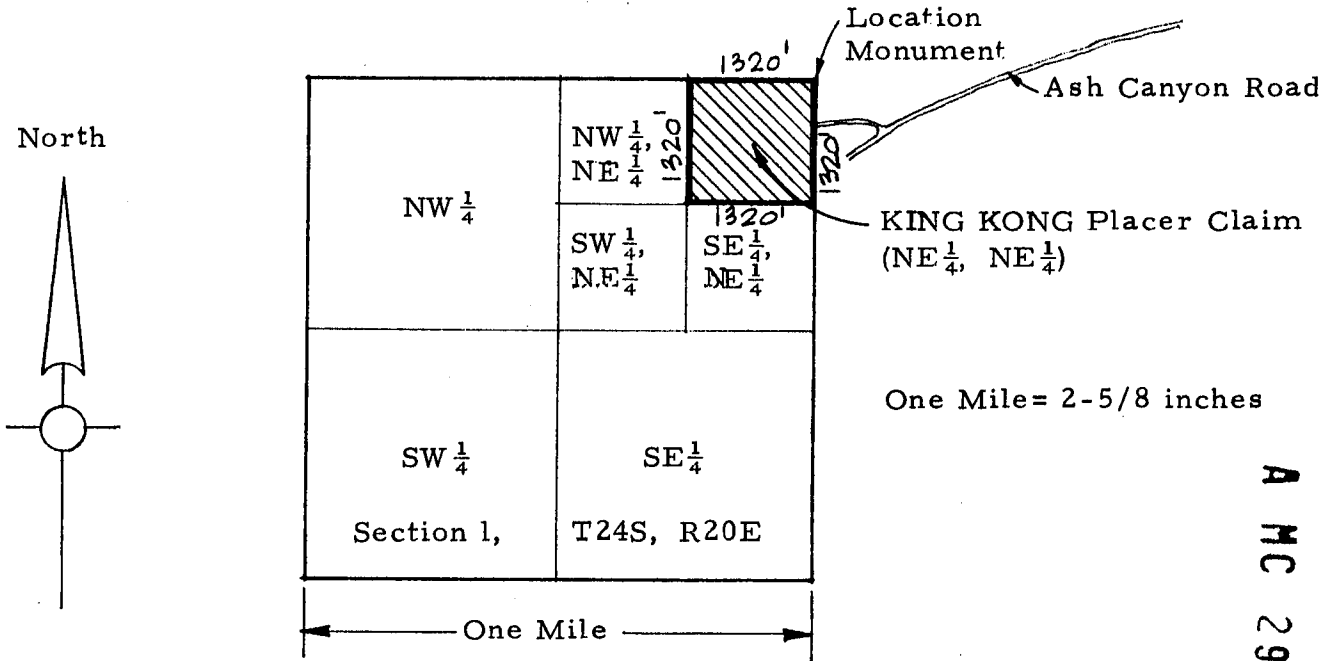
900406271

Spencer J. ...  
Signature

NOTICE OF MINING CLAIM LOCATION

FEB 6 1989 9 AM  
 11-2  
 500

1. Placer (association type) 2. The name and address of the Locator is: Ronald S. Wielgus and Alyn J. Wielgus, Citizens of the United States of America, who reside at 5131 Bannock Avenue, Sierra Vista, Arizona 85635. 3. The name of the claim is KING KONG. 4. The date of location is 30 January 1989. 5. The claim is 1320 feet long and 1320 feet wide. 6. The distance from the location monument to each end of the claim is 1320 feet in a westerly direction and 1320 feet in a southerly direction. 7. The general course of the claim is from the east to the west. 8. The location of the claim is in Section 1, T24S, R20E, G&SRB&M, Hartford Mining District, Cochise County, Arizona. 9. The location of the claim with reference to a natural object or at a permanent monument is:  
Beginning at the Northeast Corner of the NE 1/4 of the NE 1/4 of Section 1, T24S, R20E, thence west 1320 feet to a stone monument, thence south 1320 feet to a stone monument, thence east 1320 feet to a stone monument, thence north 1320 feet to a stone monument, which is at the Location Monument situated in Section 1, T24S, R20E, G&SRB&M, Cochise County, Arizona.



A MC 293158

10. The type of corner and end monuments are: stone, 3 feet high.

Dated: 30 January 1989

*Ronald S. Wielgus*

*Alyn J. Wielgus*

NOTE: This placer claim is being located over the existing GRAVEL GERTIE LODE CLAIM, AMC #275424, Ronald S. Wielgus and Alyn J. Wielgus, Locators, which is hereby abandoned.

When recorded mail to:  
 Ronald S. Wielgus  
 5131 Bannock Avenue  
 Sierra Vista, AZ 85635

STATE OF ARIZONA )  
 County of Cochise )

**RECEIVED**  
**B.L.M. AZ STATE OFFICE**

**FEB 22 1989**

**7:45 A.M.**  
**PHOENIX, ARIZONA**



FEE # 890202424  
 OFFICIAL RECORDS  
 COCHISE COUNTY  
 DATE 02/06/89 HOUR 9

REQUEST OF  
 WIELGUS, RONALD S  
 CHRISTINE RHODES-RECORDER  
 FEE : 9.00 PAGES : 1

**890202424**